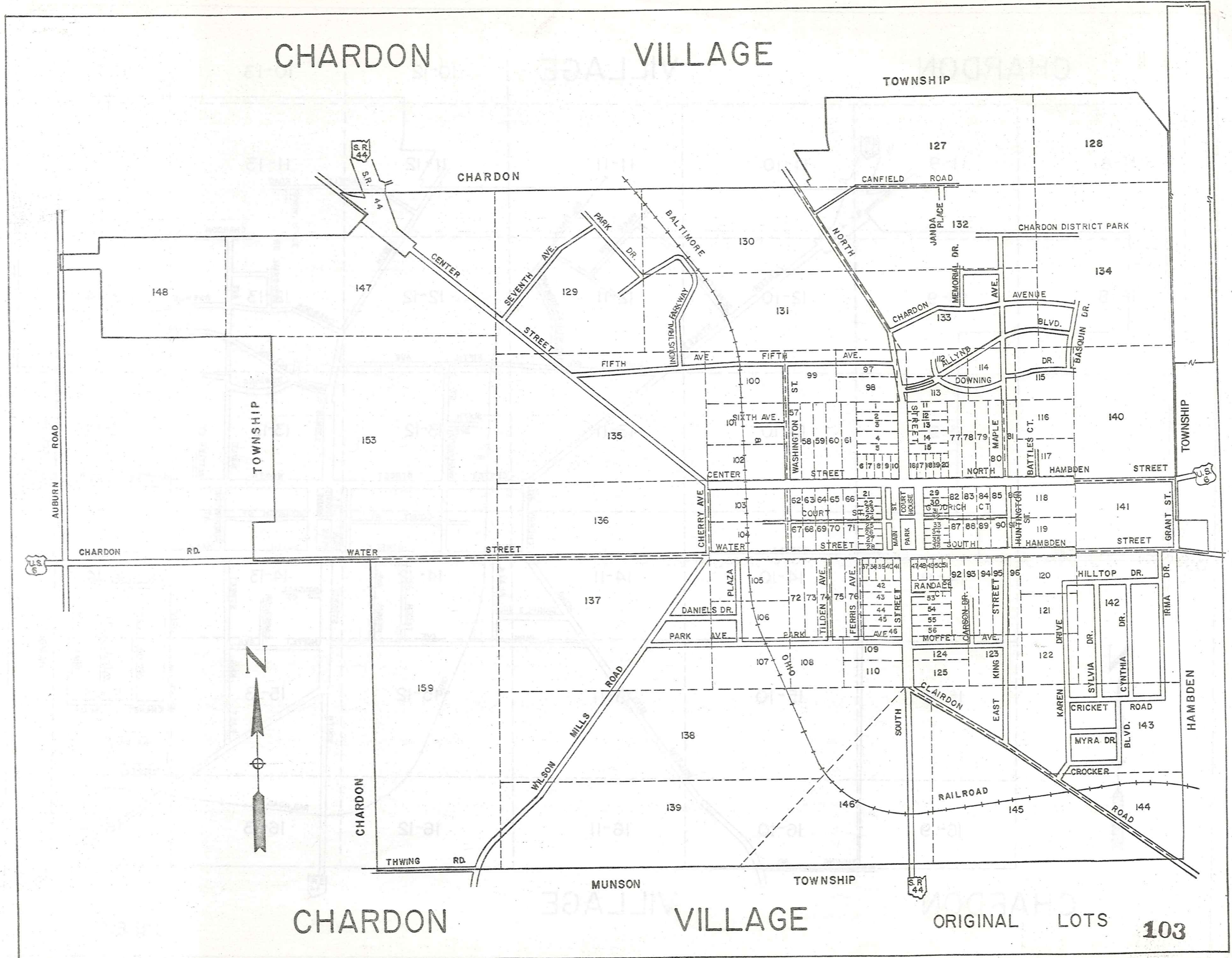


CHARDON

VILLAGE

TOWNSHIP



CHARDON

VILLAGE

ORIGINAL LOTS

CHARDON

VILLAGE

10-12

10-13

10-14

11-8

11-9

11-10

11-11

11-12

11-13

11-14

12-8

12-9

12-10

12-11

12-12

12-13

12-14

13-9

13-10

13-11

13-12

13-13

13-14

14-9

14-10

14-11

14-12

14-13

14-14

15-9

15-10

15-11

15-12

15-13

15-14

16-9

16-10

16-11

16-12

16-13

16-14

AUBURN ROAD

CHARDON RD.

WATER STREET



THWING RD.

VILLAGE

S.R. 44

INDEX

TOWNSHIP

HAMBEN

S.R. 44

S.R. 44

U.S. 6

U.S. 6

CANFIELD ROAD

JANINA PLACE

CHARDON DISTRICT PARK

CENTER STREET
SEVENTH AVE
FIFTH AVE

PARK DR
BALTIMORE
INDUSTRIAL PARKWAY

FIFTH AVE

CHARDON BLVD.
ALLYND DR.

MEMORIAL DR

SIXTH AVE
WASHINGTON ST.

CENTER STREET

DOWNING

STREET

NORTH

MAPLE

BATTLES CT.

HAMBEN STREET

CHERRY AVE.

WATER STREET

COURT ST.

STREET

GOODRICH CT.

SOUTH

HUNTINGTON ST.

HAMBEN STREET

ROAD
DANIELS DR.

PARK

AVE.

PLAZA

TILDEN AVE

FERRIS AVE

STREET

RANDALL CT.

CARSON DR.

MOFFET AVE

STREET

KING

EAST

STREET

SOUTH

RAILROAD

DRIVE

KAREN

CRICKET ROAD

MYRA DR.

BLVD.

CROCKER

HILLTOP DR.


DR.

DR.

DR.

IRMA

DR.



378 0'	
III2-017	III2-019

CORP. LINE

CORP. LINE			
	483.63		2219.4

III2-019

III3-004

III3-007

HAMB DEN TWP

CORP. LINE 897.60'

PLAT VOL. 14- PG. 15
Part # 1

1214-013

CHARDON TWP
CORP. LINE 4,506.05'

CORP. LINE 4,504.00'
HAMB DEN TWP

CORP LINE

1113-007

2219.4'

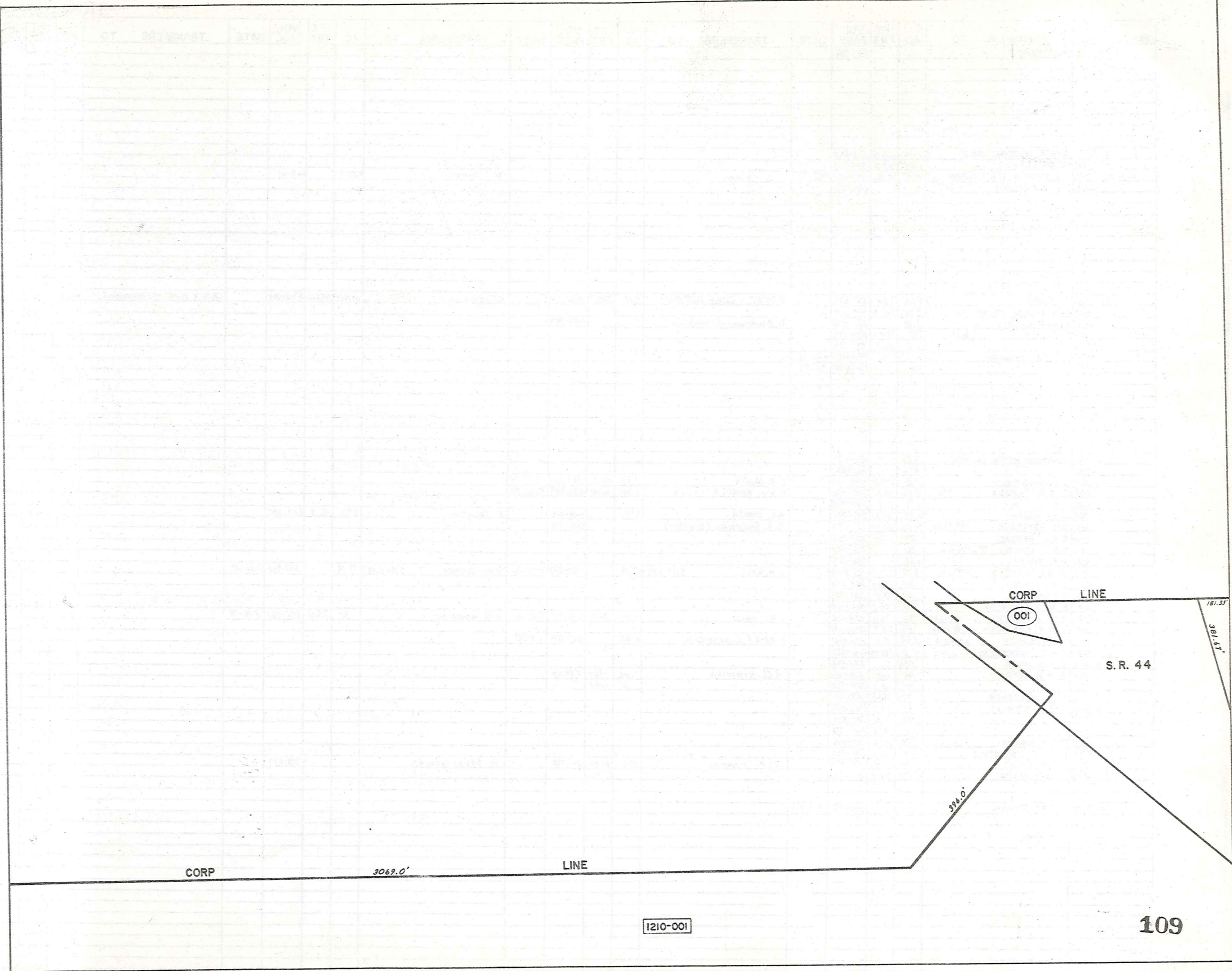
1610'

108

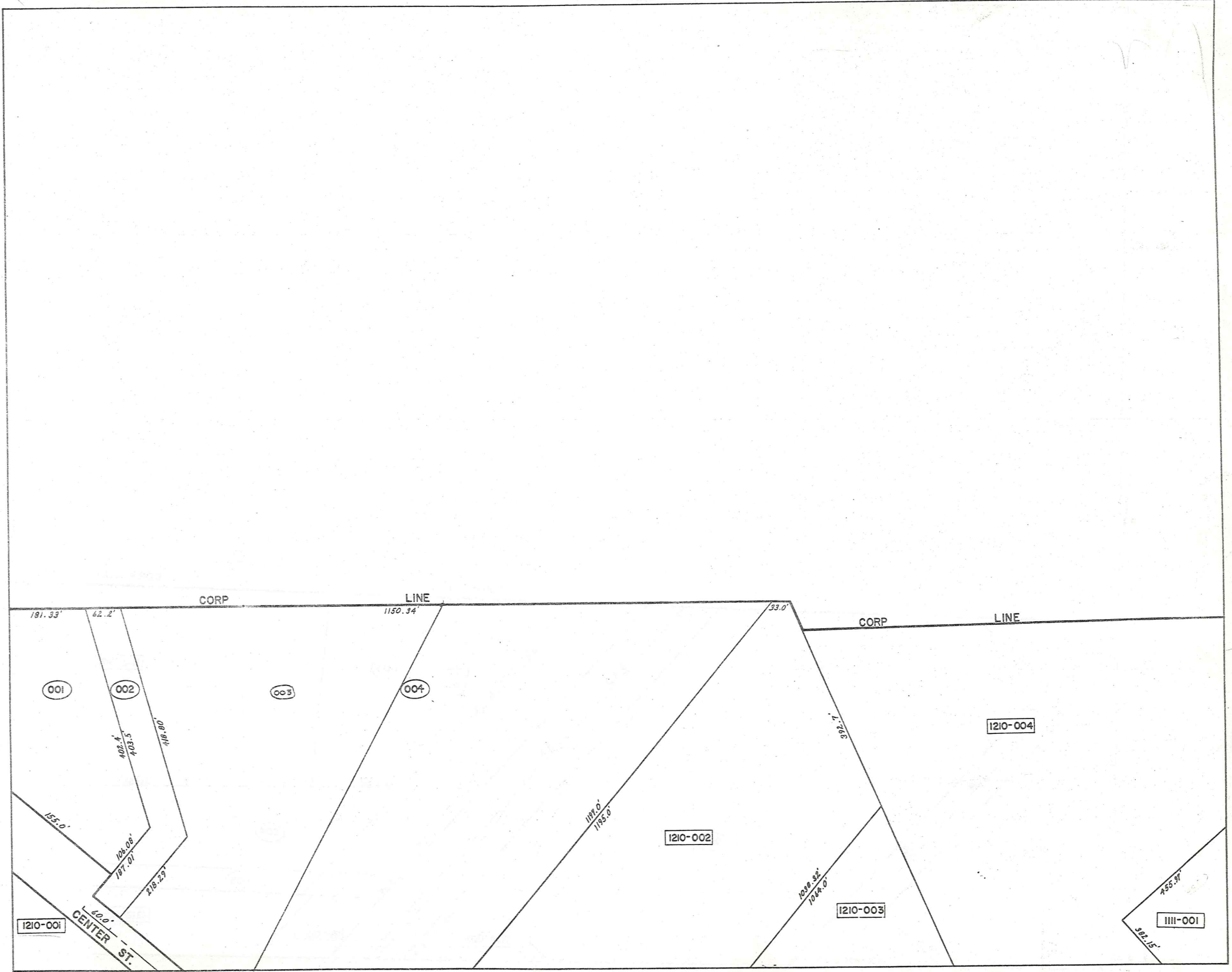
3069.0'

CORP LINE

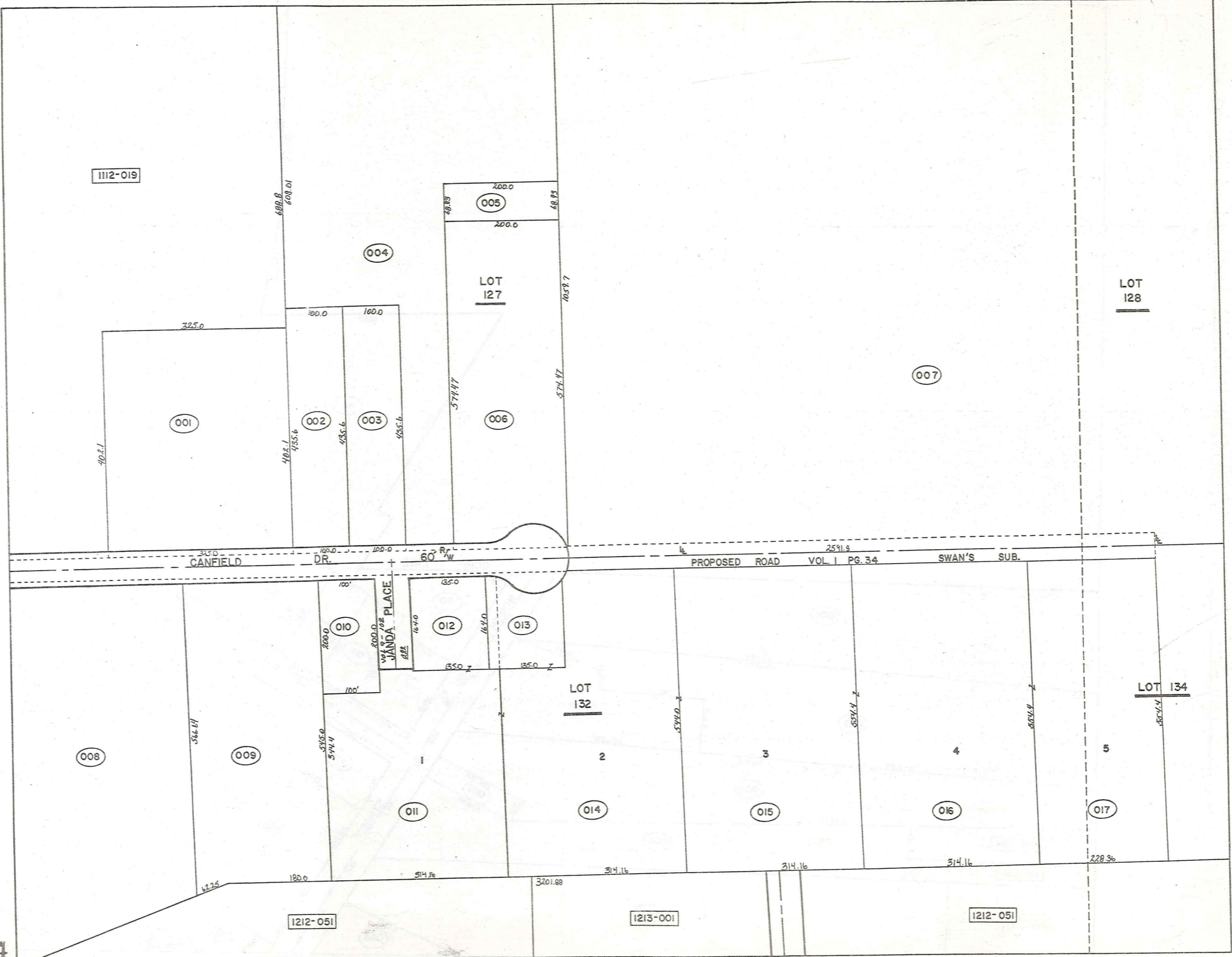
1210-001



PARCEL NO.	TRANSFERD TO	AC.	FT. FRT.	VOL. PAGE	DATE	TRANSFERD TO	AC.	FT. FRT.	VOL. PAGE	DATE	TRANSFERD TO	AC.	FT. FRT.	VOL. PAGE	DATE	TRANSFERD TO	AC.	FT. FRT.	VOL. PAGE	DATE
1109-001	R. OSBORN	.12		243-186																
1110-001	STATE OF OHIO O.S.P.	1.76	155.0	516-848																
002	H. COOLEY	.84	60.0	551-613																
207 SPLIT 003	J.R. KIRBY & P.H. LAWSON	14.06	532.1	551-292		J. KIRBY					D. KIRBY	53907		643-111						
004	P. LAWSON			625-576																
1111-001	E. YLACK	4.00	392.1	434-695		BATRC CORPORATION	4.00	392.1	574-715		ATAACK E Co.	4.00	392.1	673-399		J. K. & M. H. McNaughton	4.00	392.1	625-147	
002	STRUCTURAL FIRERS INC	9.72	958.3	434-692																
003	D.A. PRATELY	3.39		532-1376		D. Andrews (Trustee)			628-749											
004	" "	6.92	2.2	194.7	532-1376	"														
005	" "		1.1	52.14	532-1376	"														
006	J. M. McNaughton	2.0		628-749 (1st)	9-6-78															
007	"	2.0		628-749 (2nd)	9-6-78															
1112-001	CHARDON METH. CHURCH	3.64		286-63																
002	" " "	3.76		361-185																
003	J. M. BRUNSKOLE	1.2	192.12	453-411		H. G. CLUTE	1.23	192.1	568-812	8-31-74										
004	T. & D. SABULA	3.31	3.76	40.0	425-976	T. & D. SABULA s.s.	3.76	40.0	681-369	12-21-81										
005	" "		.19	41.5	524-628															
006	R. H. BOOTH		1.95	181.7	247-341	R. L. BOOTH	1.95		609-156		K. Yaughner	1.95	181.7	663-306						
007	D. A. PRATELY	1.68 + 2.50	4.23	80.0	532-1376	D. A. Andrews (Trustee)			628-749											
008	R. & A. BERTKE		.27	125.0	537-269															
009	R. & E. BISSELL		.06		296-372															
010	D. E. ERNST		.55		536-123															
011	R. & A. BERTKE	3.19 + 0.02	3.19		454-280	J. H. HALL	3.18 + 0.02	3.19	460-379	4-12-66	C. R. HAMRICK	3.18 + 0.02	3.19	542-960	7-10-72					
012	A. & M. REED		.42	155.0	355-290															
013	H. WAGNER		.31	75.0	355-381															
014	E. M. WITTLINGER		.31	75.0	505-464															
015	R. & A. BERTKE	0.28 + 0.33	.31	75.0	454-236	J. H. HALL	.31	75.0	460-379	4-12-66	C. R. HAMRICK	.31	75.0	542-960	7-10-72					
016	J. & M. PARANISH	0.22 + 0.24	.46	73.7	550-682															
017	R. KESSINGER	6.54 + 0.14	6.68	150.0	552-842	J. KRIZ & L. STIVERSON	6.68		619-119	2-6-78										
018	P. & E. MOOREHEAD	2.09	2.0	149.91	242-535															
* 019	J. & S. JANDA		7.06		224-578															
020	R. & M. BOYD		.46	112.0	513-1035	R. L. Kimmich	.46	112.0	589-931											
021	" "		.25	100.0	556-775	" " "	.25	100.0	" "											
022	D. & J. FLETCHER		.77	150.8	553-116															
023	R. & L. BLEWETT		.38	75.0	427-848															
024	" "		.38	75.0	377-530															
025	" "		1.0	351.5	254-426															
026	D. & K. HERCIK		.75	113.0	563-446															
027	M. & M. D'AGOSTINO		.64	100.0	551-260															
028	D. & N. MIGHT		.30	70.0	491-376	J. & A. HANNAN	.30	80.00	641-758		A. Straniero, Jr.			705-535						
029	P. & V. BALOG		.34	80.0	524-390															
* 019A	R. J. & K. Janda				700-640					7/5/83										







PARCEL NO.	TRANSFERD TO	AC.	FT. FRT.	VOL. PAGE	DATE	TRANSFERD TO	AC.	FT. FRT.	VOL. PAGE	DATE	TRANSFERD TO	AC.	FT. FRT.	VOL. PAGE	DATE	TRANSFERD TO	AC.	FT. FRT.	VOL. PAGE	DATE
1113-001	R. J. JANDA	3.0	325.0	234-447		RJK JANDA	3.0		619-1104	3-27-78										
002	C. & H. THOMAS	1.0	100.0	418-189																
003	A. M. DIETZ JR. & R. DIETZ	1.0	100.0	300-141	661-1150															
004	C. MUEHLEISEN	2.68		221-139		M. BEYINGTON L. REYNOLDS			657-1138											
005	C. & P. "	.31		352-78																
006	W. & K. EPPARD	3.00	200.0	516-1209		K. ELDRIE	3.00	2.64	700.0	571-183										
007	T. PRATELY	60.95	60.0	502-210																
008	L. B. KEENEN	5.02		410-887																
009	" "	3.0	238.6	239-535		T.A. & M.A. JIVIDEN	3.0	234.6	697-911	5/6/83										
010	R. B. K. JANDA	.45	100.0	418-621		SPRING			615-97											
011	R. J. JANDA	SPRINT: 1.127	2.25	1.323	233-431	1-127 AC.														
012	" "	.51		233-431																
013	" "	.51		233-431																
014	" "	3.56		233-431																
015	" "	4.0	374.16	233-431																
016	" "	11.00 AC.	4.0	374.16	233-431															
017	" "	2.9	228.3	233-431																
011A	J. W. SPRING	1.323		695-917	3-23-93															
018	J. W. SPRING (S.C.D.)	0.22		695-915	3-23-93															
1114-001	CHARDON LOCAL SCHOOL DIST.	20.0		247-399																

PLAT VOL. 14. PC. 15
PAR. #1

1160
CORP. LINE
137.1
1164
CHARDON TWP.
CORP. LINE

1113-007

LOT
128

1214-013

6769

2591.9

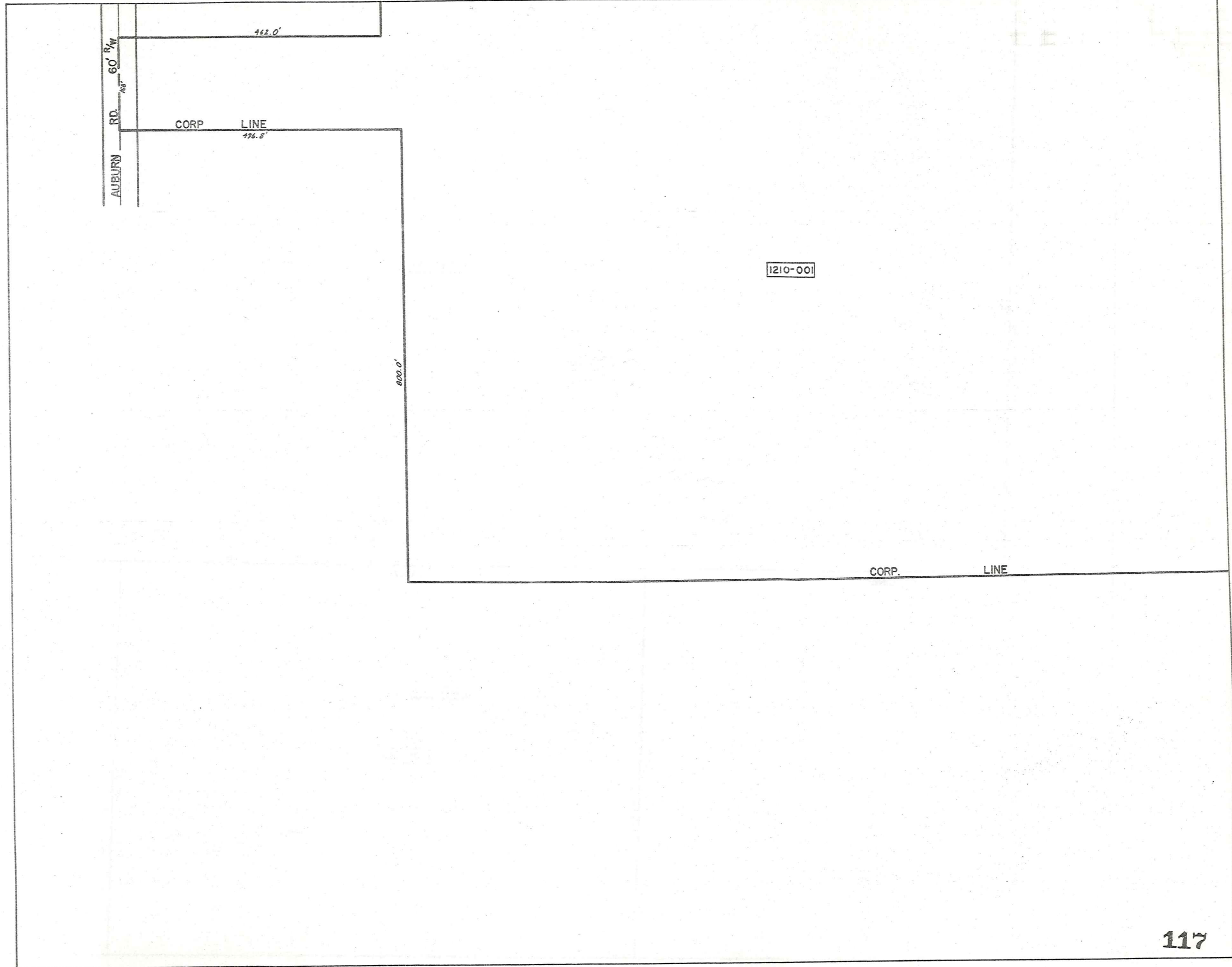
001
LOT
134

4506.05 ±

3201.88

4504.00 ±
HAMB DEN TWP
CORP. LINE

1212-051



11

11

LOT LINE

LOT 147

[1210-001]

LOT LINE

CORP LINE

919.36'

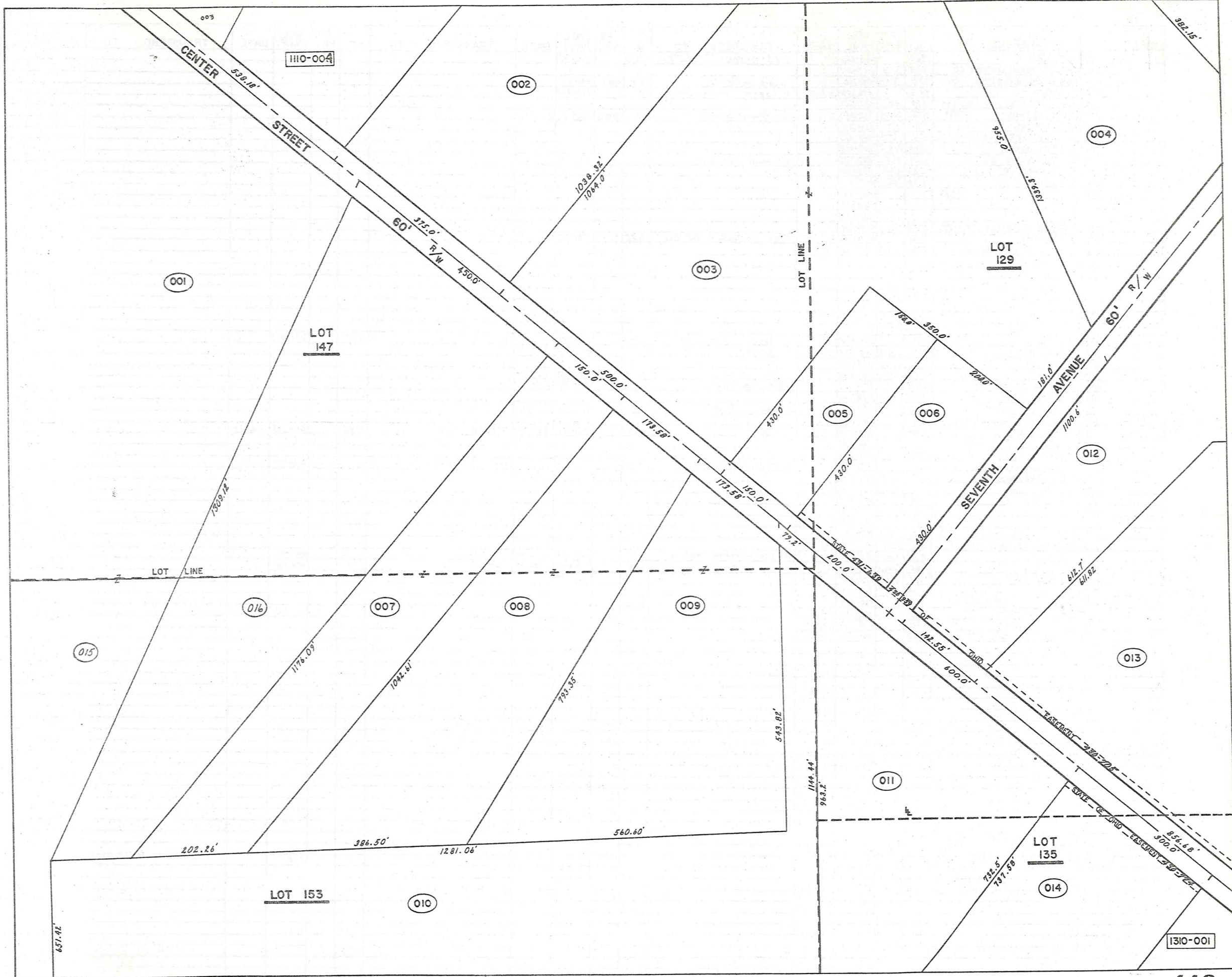
LOT 153

[1309-001]

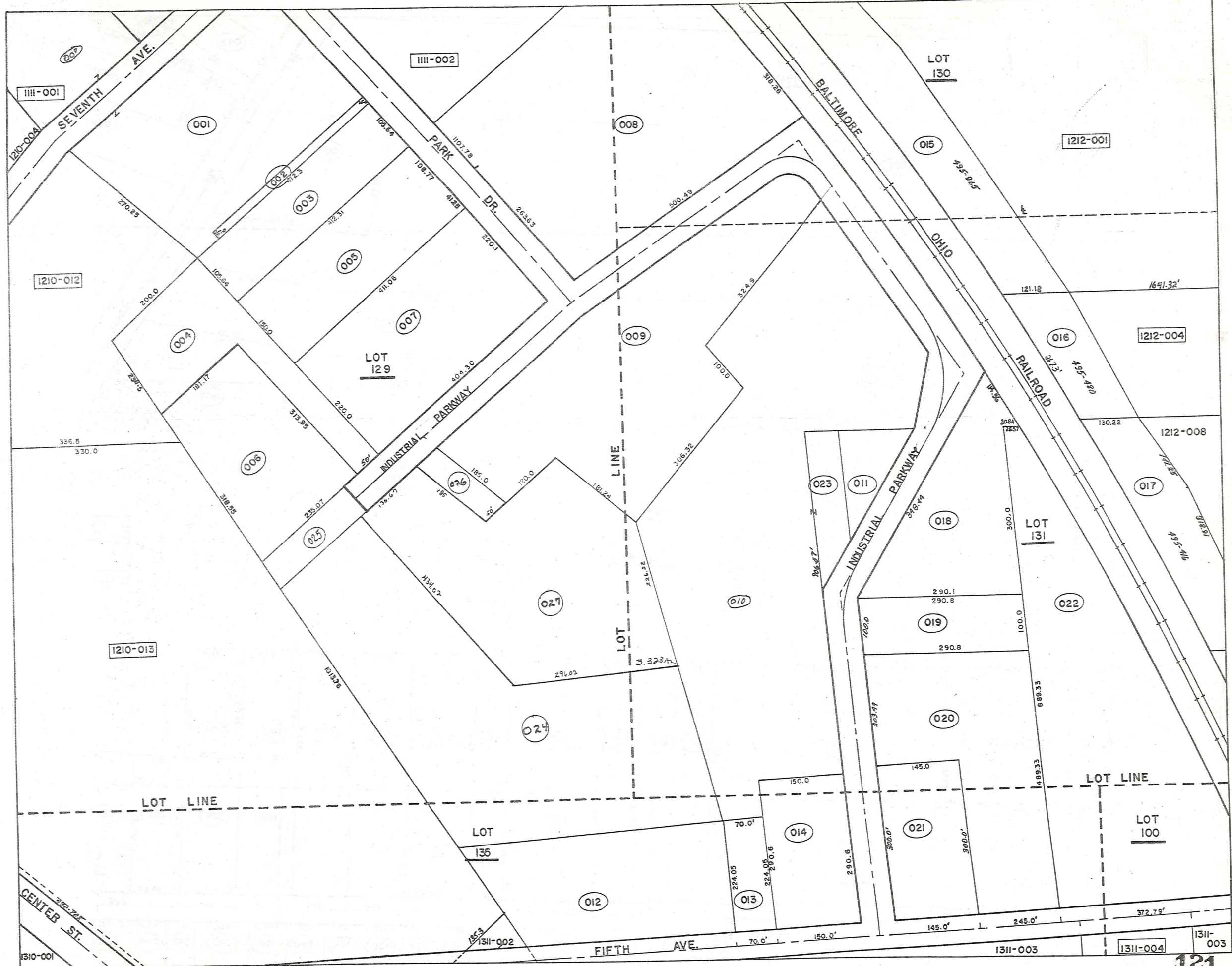
[1210-015]

CORP LINE
2519.28'

1147.5'



PARCEL NO.	TRANSFERD TO	AC.	FT. FRT.	VOL. PAGE	DATE	TRANSFERD TO	AC.	FT. FRT.	VOL. PAGE	DATE	TRANSFERD TO	AC.	FT. FRT.	VOL. PAGE	DATE	TRANSFERD TO	AC.	FT. FRT.	VOL. PAGE	DATE
1210-001	R. OSBORN	124.29		243-186		C. S. OSBORN	118.93		580-92											
002	THE DAUTLESS LEASING CO	9.75	3.75	537-117																
003	THE SABIN DEVLE. CO	12.9	500.0	496-720		Sabin Devle. Co.	12.9	500.0	571-593											
004	J. LOECY	13.3		296-532	1/2 INT.	R. LOECY New Survey	14.1		576-999											
005	E. & J. WENZEL	1.09 + 0.39		352-529																
006	S. B. H. HELSER	1.93		352-527		LARRY F. FURICE D. LUTHA	1.974	2000	592-995	Dec. 1975										
007	C. H. OSBORN	3.81	150.0	464-319																
008	L. & F. LUTHE & R. S. VISTA	5.0	173.5	558-723																
009	T. & C. LARICIA	5.02	173.5	424-988																
010	EVANS REALTY CO.	20.7	79.2	210-487		EVANS REALTY ASSOCIATES			678-91											
011	SOLON MANUF. CO	5.04	600.0	373-520																
012	M. BAKER	5.99	142.5	247-9																
013	" "	17.55		233-99																
				247-483																
				260-233																
014	SANBORN PLASTICS CO.	6.29	300.0	409-104																
015	R. OSBORN	11.75		243-186		C. S. OSBORN	9.22		580-92											
016	C. S. OSBORN	789	430.0	580-92																
1211-001	J. LOECY	2.76		296-532	1/2 INT.	R. LOECY New Survey	2.81		576-999		W. H. SMITH	2.91		633-679						
002	W. B. M. SMITH	.12	15.0	492-587		M. SMITH			619-1139	3-28-78										
003	" "	1.0	105.6	479-212		" "														
004	J. LOECY	1.45	50.0	296-532		J. & M. RICHLAK	1.28	50.00	562-458	4-25-74										
005	THE METAL CRAFT CO	1.41	150.0	479-317		EVANGELICAL CHURCH			619-587	3-3-78										
006	J. & M. RICHLAK	1.5		538-643																
007	THE METAL CRAFT CO	2.05	220.1	326-618		EVANGELICAL CHURCH			619-587	3-3-78										
008	STRUCTURAL FIBERS CO	4.0		304-54																
009	E. & R. TOTH	4.25		515-180		J. LOECY	4.25		571-1166	12-05-74	GEAUGA COUNTY	4.25		574-143	12-30-74					
010	J. LOECY			296-532																
011	" "	.29		296-545																
012	J. WOZNAK	3.16	2.0	410-415		D. PINZONE et al	2.36		591-1054		DONALD PINZONE			605-276						
013	O. B. G. GRABOWSKI	.36	70.0	480-98																
014	J. B. G. "	1.0	150.0	285-544																
015	THE C. E. I. CO	1.98		495-965																
016	" "	.773		495-480																
017	" "	1.23		495-416																
018	DEVEL. & MFG. CO. INC.	1.42	348.4	452-682																
019	WESTERN RESERVE TELE. CO.	.66	100.0	459-82																
020	G. ALLYN	2.31	203.4	328-498		THE TITLE GUARANTEE TRUST Co.	2.31		665-896	6-26-80	G. ALLYN	2.31		672-446						
021	" "	.99	300.0	558-1301		" "	.99		665-886	6-26-80	G. Allyn	.99		672-446						
022	J. J. STANKUS	4.24	372.7	281-544																
023	J. LOECY	0.34		296-532																
024	R. LOECY	8.27		576-999																
025	J. & M. RICHLAK	0.212		562-458	4-25-74															
026	GEAUGA COUNTY	0.210		619-125	2-8-78															
027	DIAMOND SHAMROCK	3.323		661-396																



1112-007

LOT 130

002

001

003

049

051

052

053

004

005

006

007

LOT 131

009

008

054

055

056

057

058

010

011

012

1211-017

013

014

015

016

017

018

019

020

021

022

023

024

029

LOT 100

LOT 99

LOT 97

033

034

035

1312-005

036

037

038

039

040

041

042

043

044

045

046

047

048

18 ASPHALT DRIVE
14-99 COLUMBIA PARK CONDOS

CEMETARY

NORTH

SI 680

66' R.W.

FIFTH

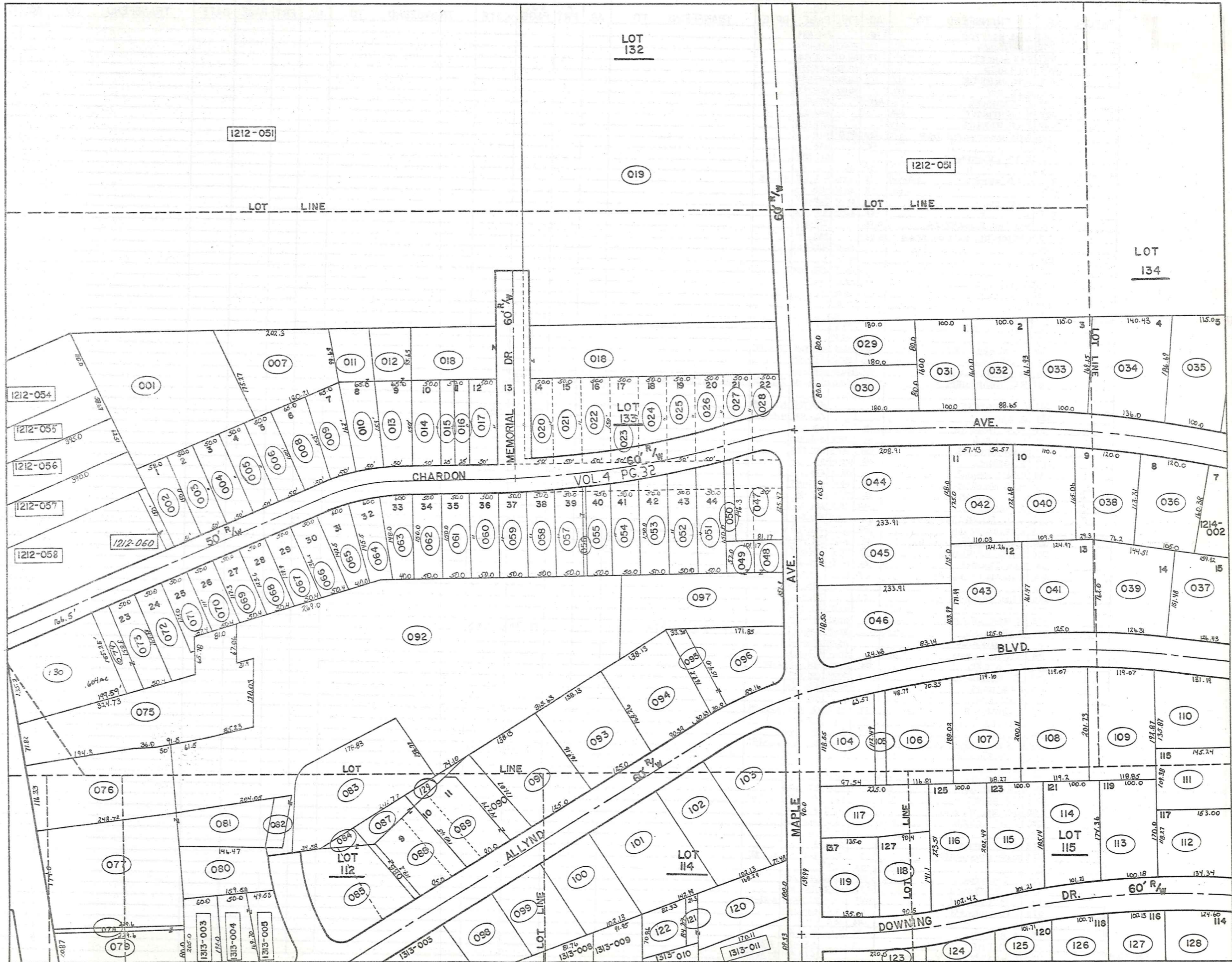
AVE.

50' R.W.

B.O. R.R.

PARCEL NO.	TRANSFERD TO	AC.	FT. FRT.	VOL. PAGE	DATE	TRANSFERD TO	AC.	FT. FRT.	VOL. PAGE	DATE	TRANSFERD TO	AC.	FT. FRT.	VOL. PAGE	DATE	TRANSFERD TO	AC.	FT. FRT.	VOL. PAGE	DATE
1212-001	C.A. WEARCH 15% INT.			670-1030	1-20-81	STATE ONE OF NETHERSTEEN OHIO	24.135		671-555											
002	C.M. SCICOLONE			611-510																
003	J.G. ADAIR	1.30	209.1'	516-772																
004	C.A. WEARCH			670-1030	1-20-81															
005	C.J. ORZEN	1.94	125.0'	232-297																
006	T.V. TANN	1.82	131.4'	423-847																
007	J.R. HARLEN	.49	66.0'	546-1177																
008	E. HOBAN	1.26		247-342																
009	" "	18.2	110.0'	247-342																
010	C.G. ISSENMANN	.19	25.7'	532-340																
011	G. MISHNE (GCD)	0.46	90.0'	574-765		Anthony M. Pilla	0.46	90.0'	679-331	9-7-82										
012	" "	0.07	"	"		"	0.07	"	679-329	9-7-82										
013	C.E.I. CO.	2.16	131.0'	524-566																
014	THE CEICO CO.	4.29	433.7'	387-542																
015	R.E. PRINTER			615-1234																
016	D.L.C. PILARCYK	.612	62'	663-211	THRU 215	Quit Claim B. PILARCYK			677-97-02	5/4/93	C.A. & SE. Kraoul	.612	62'	677-743	5/5/83					
017	R.W. WEIDIG	.69		463-378																
018	M.S. BLEADINGHEISER	1.6		512-112																
019	D. BURGESS	0.59	.60	60.0'	538-1041															
020	D.T. HOLLORAN	1.14	113.5'	242-439																
021	F.D. TINCHER	1.05	99.0'	663-534																
022	L TYLER & BOORN	1.05	99.0'	460-282		I.F. & J.A. INMAN	1.05	99.0'	683-1284											
023	REV. C.G. ISSENMAN	.43	99.0'	542-254																
024	" "	.43	99.1'	538-850																
* 025	WELLEN K. McDONALD (1/2 INT.)			574-322		D. DICKERSON	.607	99.0'	690-1264											
026	R.H. WILLIAM	0.56	.60	99.0'	571-1019	L.G. WENE			690-1048											
027	D.I.N. CARNEY	.49	85.6'	607-650																
028	G.M. SULC	0.51	.58		243-650															
029	H.G. NOVAK	.75		667-305	8-13-80															
030	E.M. SCHMIDT	0.50	.48	71.5'	542-1068															
031	G.H. SULC	0.14	.71		243-650															
032	A.K. T.C.K. HOLDEN			677-447																
033	CHARDON RUBBER CO.	1.5		247-685																
034	" "	.275	120.0'	255-462																
035	" "	.48	190.8'	236-344																
036	PAUL MARKS			680-134	11-10-81															
037	E.I.E. PETERSON	.333	67.5'	260-530																
038	D.L.C. MEEK	.334	67.5'	553-618																
039	P.L. STREET	.33	67.5'	520-261	3-5-71															
040	L.M. FERRELL	.333	67.5'	260-345																
041	T.I.M. OGLE	.332	66.6'	362-548																
042	C.R. SAMPSON	.96	99.0'	201-79																
043	D.L. GROSSMAN	.48	50.0'	532-135																
044	T.L.C. WIECH	0.83	.63	65.5'	427-532	T.L. WIECH	.63	65.5'	694-197	2/8/83										
045	FIFTH AVE. DEVELOPMENT	1.1	115.5'	621-834		J.M. SZUSZKIEWICZ	1.1	115.5'	696-1264	4-26-83										
046	R.I.E. THORNBURGH			60.0'	254-441															
047	" "	.29	50.0'	254-441																
048	C.A. EARDLEY	0.33	.50	219.5'	431-849															
049	N.P. SMITH	.305	70.0'	531-93																
050	H.C. GEARHART	.02		513-799		W.D. COLONIAL PARK Develop.	.02		701-34	7-15-83										
051	H.C. GEARHART	4.34 + 2.50	6.84	130.5'	479-221	H.C. GEARHART	6.87		698-1265	8-30-82	Colonial Park Development			701-34	7-15-83	Turn Page	* COLONIAL PARK CONDOS			
052	THE CLEVELAND TRUST CO.			667-1177																
053	CHARDON LOCAL SCHOOL DIST	52.1	610.3'	247-399																
054	R.K. TRACY	.95	110'			P.S. & L. King			609-377		L.J. King			697-138						
055	R.B. HAVETER	.84	58.6'	232-499																
056	W.F.M.C. RAYER	0.56	62.5'	647-617																
057	G.H. WALKER	.69	66.0'	643-1053																
058	R. CHAPMAN	1212-060	0.82	580-172																
OUT OF 002	D.A. PRYATELY	1.04		576-787		DOROTHY ANDREWS (TRUSTEE)	.825		694/777	3/24/83										
060	M. FENDRICH	.04	15.00'	697-1096																
* 025	HELEN K. McDONALD (1/2 INT.)	0.607	99.0'	574-322		SEE ABOVE														
"	GLADYS WALKER (1/4 INT.)	"	"	"																
"	WARD McDONALD (1/8 INT.)	"	"	"																
"	JUNE PRINCE (1/2 INT.)	"	"	"																
"	THOMAS G. McDONALD (1/4 INT.)	"	"	"																
"	GORDON McDONALD (1/32 INT.)	"	"	"																
"	GARY McDONALD (1/32 INT.)	"	"	"																
"	PAULA McDONALD (1/32 INT.)	"	"	"																
"	PAMELA McDONALD (1/32 INT.)	"	"	"																
"	WILLIAM RIST (1/2 of 1/4 INT.)	"	"	637-553																
"	W.M. RIST (1/2 of 1/4 INT.)	"	"	637-553																

PARCEL NO.	TRANSFER TO	AC.	FT. FRT.	VOL. PAGE	DATE	TRANSFERRED TO	AC.	FT. FRT.	VOL. PAGE	DATE	TRANSFERRED TO	AC.	FT. FRT.	VOL. PAGE	DATE
* 051-1A	COLONIAL PARK CONDOMINIUMS			VOL. 14	PG. 89										
051-1B															
051-2A															
051-2B															
051-3A															
051-3B															
051-4A															
051-4B															
051-5A	J.C. + L. GORDON			706-339	10-31-83										
051-5B															
051-6A															
051-6B															
051-7A															
051-7B															
051-8A															
051-8B															
051-9A															
051-9B															
051-10A															
051-10B															
051-11A															
051-11B															
051-12A															
051-12B															
051-13A															
051-13B															
051-14A															
051-14B															
051-15A	D.E. WENTZ			707-461											
051-15B	D.E. WENTZ			707-453											



PARCEL NO.	TRANSFERD TO	AC.	FT. FRT.	VOL. PAGE	DATE	TRANSFERD TO	AC.	FT. FRT.	VOL. PAGE	DATE	TRANSFERD TO	AC.	FT. FRT.	VOL. PAGE	DATE	TRANSFERD TO	AC.	FT. FRT.	VOL. PAGE	DATE
1213-001	A. & B. HUBERT	1.16		239-499																
002	M. FENDRICH		51.00'	657-1096																
003	R. & A. SCHOTT	.17	50.00'	609-198																
004	D. & M. KIER		50.00'	667-522																
005	S. & C. MCBRIDE	0.17	50.00'	615-1023																
006	B. & E. ROY	0.17	50.00'	427-232																
007	J. & E. BARNES	.469		657-1144																
008	M. NIGHTINGALE	0.17		502-881																
009	J. & E. BARNES	0.17		657-1144																
010	F. & M. BRETSCHNEIDER	0.17	50.0	418-1																
011	" "	.16		478-1																
012	E. & S. LAWRENCE			611-784																
013	" "	.154	50'	" "																
014	P. & B. KENYON	0.19+0.05	.26	50.0'	619-471	9-1-78														
015	" "	0.03	.13	25.0'	430-498															
016	C. & M. COLEY		.18	25.0'	300-208															
017	" "		.26	50.0'	300-208															
018	BD. OF EDUCATION	2.17		237-262																
019	CHARDON BD. OF EDUCATION	8.52		233-130																
020	" "		50.0'	237-263																
021	" "		5.0'																	
022	" "		50.0'	237-262																
023	" "		50.0'	" "																
024	" "		50.0'	" "																
025	" "		50.0'	" "																
026	" "		50.0'	" "																
027	" "		50.0'	" "																
028	" "		50.0'	" "																
029	T. & S. KREUZER	.33	120'	647-909	4-2-79															
030	J. & M. GULLO	.33	80.0'	556-925																
031	W. & R. ECKLES	.37	100.0'	491-694																
032	RE. GRANTHAM	.37	88.6	568-134	7-29-74	S.W. Grantham			704-431											
033	C. PINKSTAFF			615-752	1-26-78															
034	D. SAFKO		621-49	4-5-78	EE. Hummel				700-723	7-6-83										
035	J. & E. INNERS	.48	100.0'	505-216																
036	T. & A. LANG	.46	105.0'	613-1168																
037	R. & W. LANDIES	.53	126.0'	675-435																
038	S. HORNICK	.42	120.08	512-1059																
039	G. & D. DAULER	.48	126.3'	623-794																
040	M. & S. SUHADOLNIK	.43	110.0'	667-1145																
041	L. & E. STEAN	.46	125.0'	667-1181																
042	R. PIRAS	.44	110.0'	409-27																
043	A. & L. ALLYN, JR.	.47	125.0'	591-516																
044	N. & P. CORRIGAN	.48	103.0'	661-278		R. & A. STARKEY	.48		604-729	1-31-83										
045	S. & M. NOBLE	.62	115.0'	509-498																
046	D. & D. KAVELISKI	.67	118.5'	556-379																
047	P. & H. JANDSKE	.29	80.8'	665-65																
048	A. & G. W. & D. ALLYN	.07	57.0'	395-309																
049	" "	.07	57.0'	395-309																
050	F. & M. JAVORICH	.23		571-1382																
051	" "	0.17	50.0'	571-1382																
052	R. BARTLETT	0.17	50.0'	508-597																
053	G. & P. FALLS	0.19	50.0'	345-129		M.S. & P. A. DEISCHL			706-749	11-7-83										
054	A. & H. NIKKILA		50.0'	254-54																
055	S. N. BELLAMY	0.14	50.0'	551-411																
056	C. J. STARD	.08	5.0'	674-1226	6-30-81															
057	E. STARD	.17	50.0'	665-482																
058	R. & G. BARR	0.19	50.0'	356-133																
059	M. ROSEUM	0.17	50.0'	519-299																
060	C. LUXENBERG	1/2 INT.	.17	50.0'	629-681	8-31-78														
061	C. LUXENBERG	1/2 INT.	.17	50.0'	629-681	8-31-78														
062	G. E. & E. M. LEBLANC	.17	50.0'	643-1023																
063	L. & H. TAPPE	0.17	60.0'	220-134	663-892															
064	G. & D. FULLER	0.17	60.0'	550-935		D. A. FULLER			705-1140	10-21-83										
065	J. & J. MORAVCIK		60.0'	637-488																
066	W. & G. JANU	0.17	50.0'	220-231																
067	L. & L. SNOW	0.17	50.0'	578-1330																
068	P. & A. ADAMS	0.15	50.0'	649-1187	12-12-80															
069	HELEN NEELY	0.19	50.0'	607-1181																
070	K. & T. KEVER	0.20	50.0'	400-661																
071	" "		50.0'	" "																
072	K. & S. MARK	0.17	50.0'	342-157																
073	P. & P. URQUHART	.2	50.0'	661-1147	2-1-80															
074	" "	.092	29.5'	" "																
075	A. & M. STUKEY	1.04	71.80'	257-209																
076	C. & M. BROWN	.70	116.3'	464-653																
077	L. & M. THAYER	1.15	174.0'	537-1057	3-28-72															
078	F. & J. WARNER	.04	7.0'	593-1037																
079	" "	.45	50.3'	" "																
080	A. ALLYN	.31	77.1'	246-66																
081	L. M. THAYER	.13		537-1057	3-28-72															
082	C. LUXENBERG	1/2 INT.		629-681	8/21/78															

PARCEL NO.	TRANSFER TO	AC.	FT. FRT.	VOL. PAGE	DATE	TRANSFER TO	AC.	FT. FRT.	VOL. PAGE	DATE	TRANSFER TO	AC.	FT. FRT.	VOL. PAGE	DATE
1213-083	W.L. PRINTER	.823	34.5'	593-506											
084	DONNA PINZONE	.04	" "	665-274											
085	" "	.51	149.6'	" "											
086	P.N. & P.M. STARK	0.03	10.5'	580-351	- 75										
087	R.S. GERMAINE	.14	" "	611-690											
088	" "	.30	95.0'	611-690											
089	D.W. MUCHMORE	0.08 + 0.17	.30	90.0'	551-99										
090	" "	.16	42.8'	551-99											
091	J. WANTZ	.51	125.0'	613-442											
092	C. LUYENBERG	1/2 INT.	4.41	60.0'	629-682	8-31-78									
093	R.P. WEBBER	.508	125.8'	641-203											
094	W.F. MCCARTNEY	.60	121.0'	558-203											
095	L.P. BAKER	.111	30.0'	508-287											
096	" "	.39	89.16'	508-287											
097	R.L. RATCLIFFE	.8	151.9'	631-231											
098	W.B. LOWE	0.23	.30	102.1'	484-577										
099	K.B. ENGEL	0.37	.30	102.1'	291-232										
100	I. ANDERSON	.37	102.1'	578-601											
101	J.M. PRINCE	.60	142.9'	587-498											
102	E.F. JOHNSON	.49	102.1'	225-167											
103	D. BEVAN	0.485		580-27											
104	M. RICHMOND	.33	90.3'	282-351											
105	" "	.074	20.0'	367-568											
106	D. IM. WALSH	.48	119.1'	480-90											
107	J.D. CAINE	0.53	119.3'	580-275											
108	I. HAUTER	.54	119.0'	643-1054											
109	S.E. MARY	.53	119.0'	391-450											
110	R.H. ARNSTRONG	.42	131.1'	667-194	3-7-80										
111	E. A. NESI	.37	109.56'	593-184											
112	E. BREDESON	.40	106.0'	316-629		W.F. & P. SCHMITT			691-1325						
113	M.R. STONECIPHER	.40	100.1'	272-405											
114	L. METCALFE	691-1316	.41	101.2'	356-84										
115	D.C. TADUM	.44	101.2'	392-461											
116	N. BURGESS	.49	102.4'	351-500											
117	M. ANDOLSER	.384	90.0'	611-999											
118	H.D. GUNTER	.29	90.5'	617-1221											
119	D.D. TANDY	.43	139.8'	615-479		N.L. ISHEE	.4333	139.9'	670-525						
120	J.M. PRINCE	0.39	100.0'	587-498											
121	" "	0.04	" "	" "											
122	" "	0.15	" "	" "											
123	S.S. JOHN	.39	220.0'	578-530											
124	D. DEMKO	.27	" "	391-529											
125	H.S. WILCOX	.48	101.7'	469-981											
126	S.S. JOHN	.51	100.7'	578-533		K. WIK			703-1258						
127	H.B. HANNA	.53	100.1'	345-466											
128	W.F. THRASHER	.95	124.6'	272-243											
129	D.W. MUCHMORE	0.047		582-1105	12- 78										
130	P. STEENSEN GUARDINO	604	166.5'	669-662	11-7-80	1/2 W D.C. SCHWAN	.604	166.5'	637-702						
1214-001	R.B. WALTER	.54	100.0'	629-1253											
002	R.M. DICKASON	.43	99.7'	520-685											
003	R.W. ALLYN	.18.8		502-271											
004	R.T. JUSTICE	.43	132.0'	558-86											
005	P.L. POPE	1.15	139.9'	291-264	661-944										
006	H. WICK	.54	115.5'	662-978	5-20-79										
007	S. LYNN	.56	93.9'	607-882		R. B. LYNN			703-902						
008	R.D. MORGAN	0.48	94	120.0'	552-1021										
009	VILLAGE OF CHARDON	11.68		837-1075											
010	" "	.67		143-227											
011	W.D. ALLYN & R.G. ALLYN	6.40	866.3	326-274											
012	R.D. MORGAN	.27	35.0'	532-1821											
013	CHARDON VILL.			532-1075											
014	" "			206-419											
015	" "			143-227											
016	" "			" "											

PLAT. VOL. 14 - PG. 15
Par. #1

1212-051

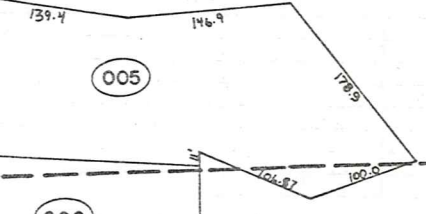
LOT 134

003

009

013

4504.00' ±
CORP. LINE
HAMBDEN TWP.



LOT 140

011

1314-017

Par. #4

CORP.

956.60' ±
LINE

4506.05' ±

Par. #3

Par. #2

014

015

010

437' ±

151.8

458' ±

79.5'

178.2'

154.4'

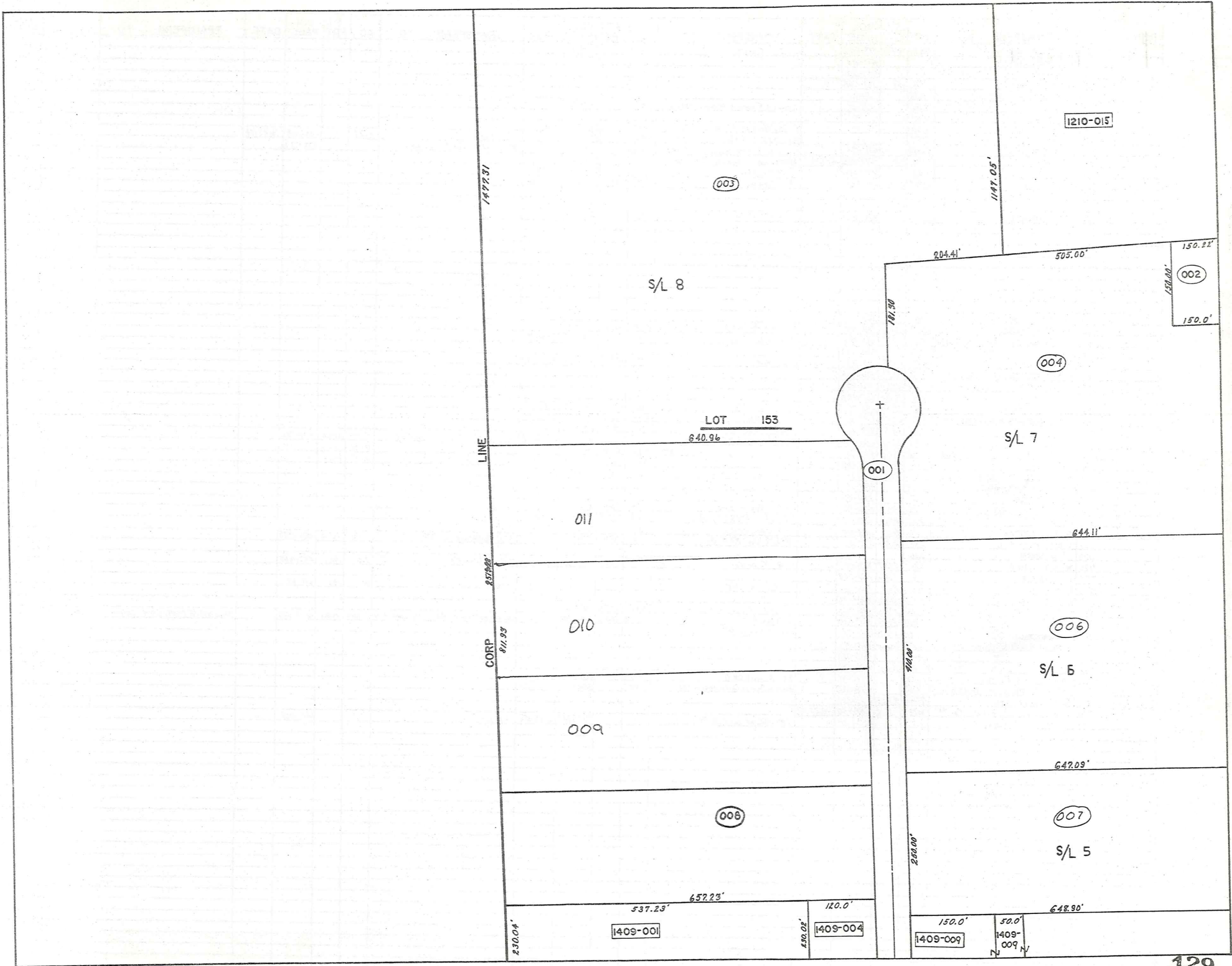
608.95'

236.0'

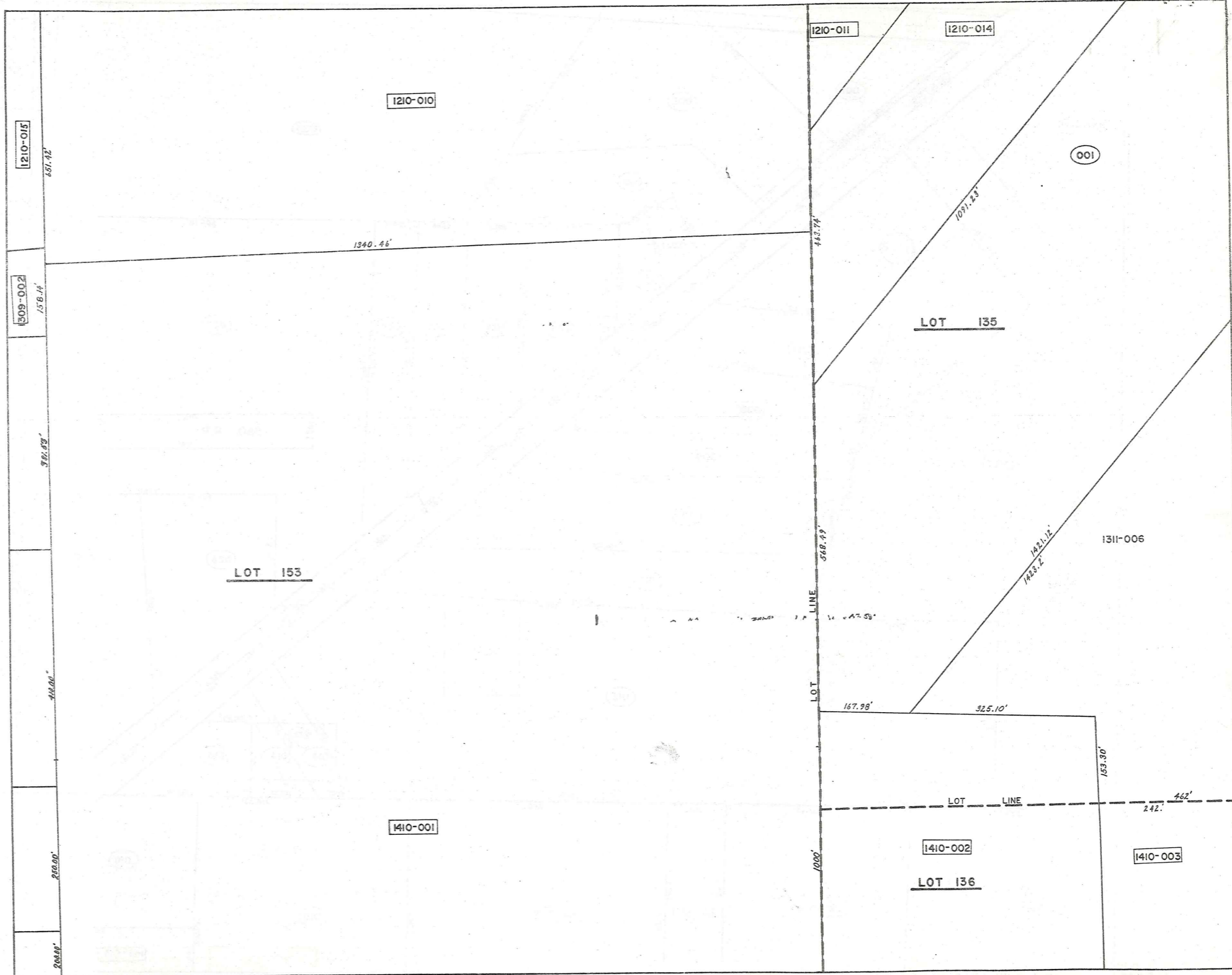
721'

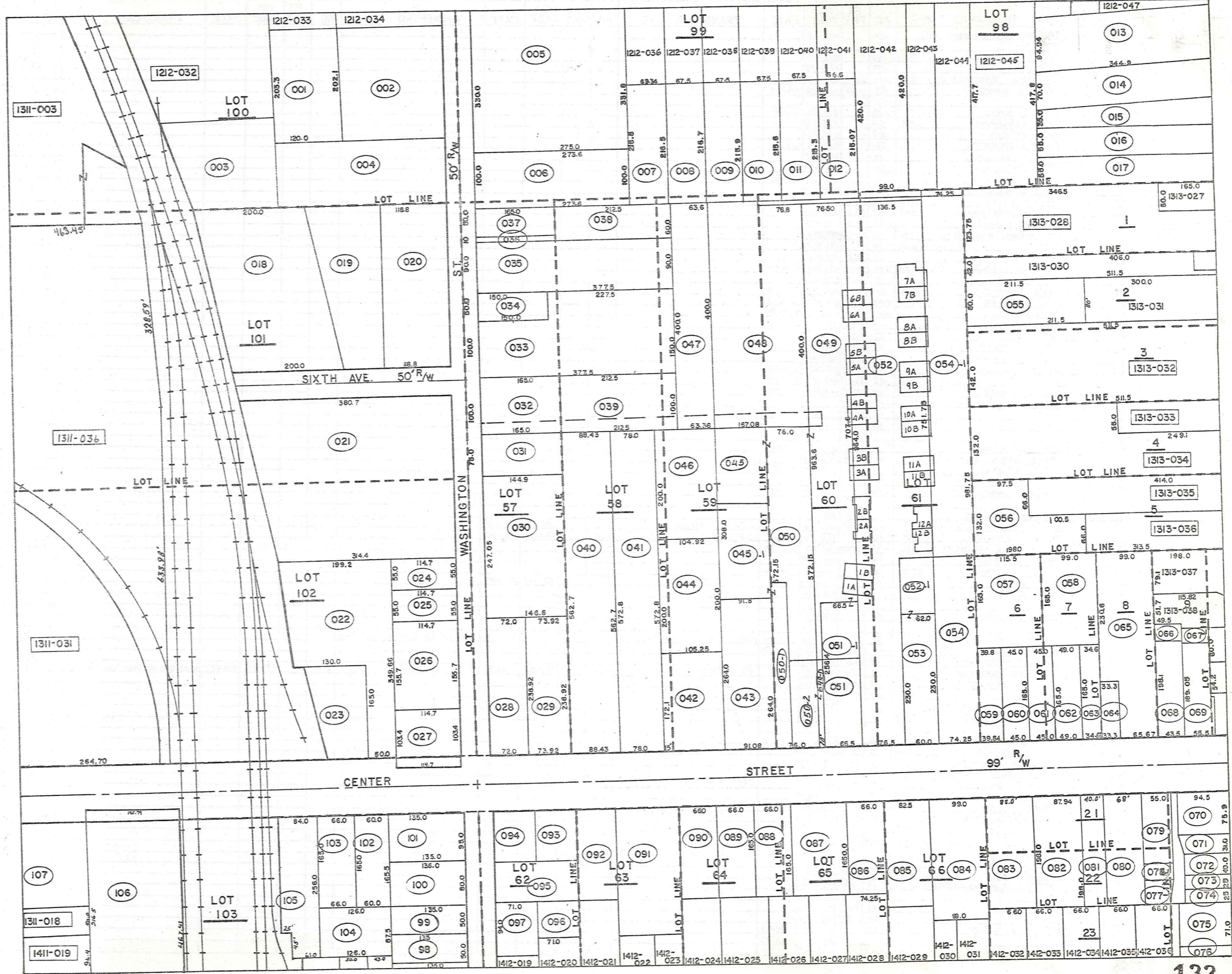
100.0'

64.0'



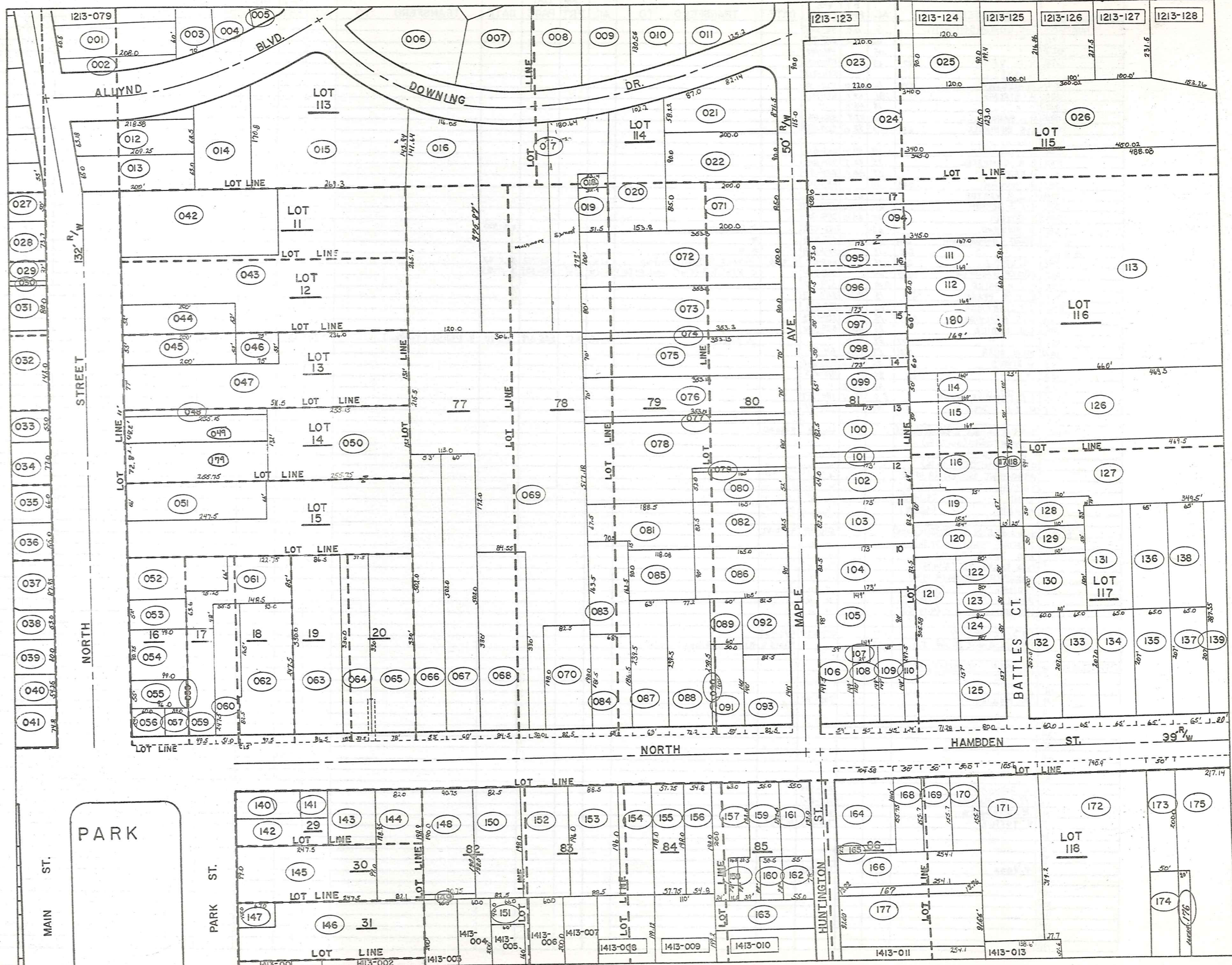
PARCEL NO.	TRANSFER TO	AC.	FT. FRT.	VOL. PAGE	DATE	TRANSFER TO	AC.	FT. FRT.	VOL. PAGE	DATE	TRANSFER TO	AC.	FT. FRT.	VOL. PAGE	DATE	TRANSFER TO	AC.	FT. FRT.	VOL. PAGE	DATE
1309-001	L.R. BOSTWICK	68.9	454.0	513-454		G. TIGER			657-862											
	G.O. BOSTWICK			502-84					657-864											
	M.T. WEARD			537-526																
002	CHARDON VILL.	.53	158.1	515-457																
003	SAME as 1309-001	29.38		10-61																
004	"	7.06		10-61		GERALD FRANKS & PALOUST LLC	2062		661-672											
005	"	12.92		"																
006	"	6.08		"		VI-COM WELDING & FABRICATING CO. 30	6.076		595-1224	Mar. '76										
007	"	3.72		"		A. LANG & R. SVETE 599-1024	3.72		599-1026		W. LANG	3.72		651-368	8/22/79					
008	M.T. WEARSCHE	3.084		611-1232		LANG Distributors Corp	1.54		617-261		J.E. WEARSCHE JR.			676-1233						
009	Parkway Co.	3.043	204	623-1085	625-1290	WHEELING TURNING TOOL CO.			661-1016											
010	Parkway Co.	3.101		625-1281		ELASTOCHEM			669-565	11-3-81										
011	T&S LUM	3.041	1.99	631-725		R.E. Cseplo	3.041	1.99	659-626	9-14-82										
012																				
1310-001	P. & H. MERKEL	15.5		480-154		J. M. DiFini	15.5		653-896											
1311-001	J. H. SINES INC	1.0		520-825																
002	R. POGORZELSKI	2.68	172.6	237-102		F.A. JR. & REV. M.S. & F.W. DYRCE	2.68	172.6	643-402											
003	A. B. S. SALES CO. 3.45 + 1.00	10.6		440-582		AYRSHIRE DEVEL.	4.061		619-1238	3-31-78										
004	"	1.05		478-270																
005	P.L. HAMBLETON	1.38	149.9	519-708		W & S Rudy	1.38	149.9	519-707	9/26/75										
006	M. & H. FREIDMAN 10.00 + 4.41	16.31	562.1	532-908																
007	T. PRATELY	1.04	150.0	502-206																
008	"	1.3	122.0	502-208																
009	G. & B. LITTON	1.16	204.0	299-12		L. Ratcliffe	1.16	204.0	576-1388	6-27-75										
010	A. D. GROSSMAN & D. L. CALVIN	2.22	205.7	457-78		ULE CO.	2.22	205.7	559-1137	3-16-74										
011	"	1.79	116.4	453-612		ULE CO.	1.79	116.4	559-1137	3-16-74										
012	M. SPILKY	9.47	150.0	550-72		7620 ASSOCIATES	9.47	150.0	574-402	1-30-75	A. D. Wolfcote Jr. Trustee	9.47	150.0	576-702						
013	"	0.38	408	600	550-72	"	0.38	600	"	"	"	0.41	60.0	"	"					
014	"	.51	146.0	553-409		"	0.51	146.0	"	"	"	0.51	146.0	"	"					
015	WEDGEWOOD PLAZA	.59	200.0	537-391		D. B. Van Ostrand	0.59	200.0	589-349	6-76										
016	D. B. VAN OSTRAND	1.54		443-79																
017	M. MCGREGOR	.5		208-131																
018	P. J. & L. H. SIDOTI	.34	50.0	538-236		J. & P. Gamiere	.34	50.0	576-834											
019	M. SPILKY	3.69	210.2	550-71		7620 ASSOCIATES	3.69	210.2	574-402	1-30-75										
020	S. & D. ZOSZAK	.27	88.0	283-44		D. A. JASTROW	.27	88.0	688-720	8-26-82										
021	V. B. B. BURWELL	.36	127.0	277-84		V. & M. Burwell Jr.	.36	127.0	547-91		V. V. BURWELL JR.	.36	127.0	681-1308						
022	? A PARCEL	0.16																		
023	W. & G. TIMKO	1.0	170.1	423-894	4-	G. Timko	1.0	170.1	574-850		W. J. Smith	1.0	170.1	595-1065						
024	L. L. MAYLE	1.0	132.4	491-649																
025	E. & B. KNAPP	1.0	116.2	226-96		E. KNAPP				657-465	Virginia Sinner	1.0	198	671-62						
026	B. A. KNAPP	1.0	101.3	435-991																
027	C. E. KNAPP	6.61	198.0	195-220		Grand River Hardwood	6.61	198.0	587-1024											
028	FOODPLEX INC.	1.73	269.2	553-1312		V. GIGLIOTTI	1.738	269.2	647-592		COUNTY NATIONAL BUILDING COMPANY	1.738	269.2	647-805		BANK OF NORTHERN OHIO	(686-1144)	686-1294	6-29-83	
029	W. R. C. FISHLEIGH	2.25	200.8	551-704		W. FISHLEIGH			678-854											
030	THE MENTOR LUMBER CO	1.29	100.0	453-389																
031	"	3.06		453-389																
032	"	.23	100.0	453-389																
033	Peoples S.L. Co.	.732		575-241		RE-RECORDED	.732		578-363											
034	1st Nat. Bank of Bolton	.493		578-368		Board of Genoa Co. Commissioners	.493		582-1	75										
035	R. DICKINSON	7.64	956.7	572-732																
036	The Mentor Lumber Co. 880.	6.76	2200	587-930	4-29-76															
037	M. Gorkowski trustee			633-345		TRANSCON BUILDERS, INC.			696-1144	6-25-82	G.M.H.A.			692-1025						





PARCEL NO.	TRANSFER TO	AC.	FT. FRT.	VOL. PAGE	DATE	TRANSFER TO	AC.	FT. FRT.	VOL. PAGE	DATE	TRANSFER TO	AC.	FT. FRT.	VOL. PAGE	DATE	
1312-001	CHARDON RUBBER CO.	.56		254-198												
002	"	.85		266-266												
003	"	.67		223-423												
004	"	.79		223-423												
005	BALL BROTHERS CO.	2.49	2.11	330.0'	435-748											
006	W.G. RIMES	.63	100.0'	665-950	7/1/80											
007	W.G. RIMES	.35		665-950	7/1/80											
008	E. PETERSON	0.33	.34	278-217												
009	D. F. MEEK	.33		571-66												
010	P.L. STREET	.33		520-261	3-5-71											
011	L. & M. FERRELL	.33		278-157												
012	T. & M. OGLE	.33		491-407												
013	M. R. TUTTLE	.70	95.11'	628-1122	12-4-81											
014	T. L. RARICK	.56	70.0'	553-1038												
015	I. M. SMITH	0.34	.36	55.0'	221-325											
016	P. & D. HUGERSHOFF	0.48	.47	55.0'	505-1021											
017	R. & D. NUNNALLY	.47	55.0'	637-931												
018	CHARDON RUBBER CO.	1.39	1.34	200.0'	142-514											
019	"	0.63	.69	142-514												
020	"	.80	291.5'	142-514												
021	CARSON-WALES CO.	2.34	2.39	300.0'	669-562	11-7-80										
022	F. SLAVEC	1.10	50.0'	578-603												
023	T. PRAYTELY	0.50	.34	502-206	4-17-69											
024	H. WIEDLER	.1445	55.0'	617-417	2/17/78											
025	L. & J. CROW	.1445	55.0'	625-405	7-21-78											
026	R. H. & C. WEIDIG	.39	155.7'	611-850												
027	"	.27	103.4'	"	"											
028	H. E. KNAPP	.40	72.0'	220-302												
029	R. & B. MOSES	.40	73.92'	485-444												
030	CARSON-WALES CO.	.85	247.05'	669-562	11-7-80											
031	"	.25	75.0'	669-562	11-7-80											
032	W.G. RIMES	.35	100.0'	665-950	7-1-80											
033	"	.113	100.0'	"	"											
034	"	.17	50.0'	"	"											
035	"	0.81	.78	90.0'	"											
036	W.G. RIMES		10.0'	665-950	7/1/80											
037	G. RIMES TRUCKING CO.	.19	50.0'	1250-754												
038	W.G. RIMES	.33		665-950	7-1-80											
039	W.G. RIMES	.49		665-950	7-1-80											
040	CARSON-WALES CO.	1.14	88.4'	665-747												
041	M. TEMPLE & D. BEIER	1.03	78.0'	669-948		J.P. & D. GREAVES	1.02		692-475	12-10-82						
042	H. & F. LEYDE	0.26	.41	223-30		W.K. FRY	.33		683-1230	3-26-82						
043	T. J. & Y. E. MULLEN	0.50	.55	91.08'	565-1011	7-16-74										
044	J. & F. RADICH	.48		516-580												
045	S. G. PETERSON ET AL.	.64		565-1006	4-26-74											
046	J. & F. RADICH	.48		678-1287		J. + F. RADICH	.027/250		683-1228	3-26-82						
047	W.G. RIMES			665-950	7-1-80											
048	W.G. RIMES	1.50		665-950	7-1-80											
*049	S.G. PETERSON ET AL.	1.30	10.0'	565-1006	4-26-74	NAPLE GROVE BLDG. INC.	4.53		*See Vill. SG. Condition Next Page							
050	"	1.00	76.0'	565-1006	4-26-74											
051	R. R. HUBBARD	.39	66.5'	552-1212												
*052	J. & S. PETERSEN	2.70	76.5'	591-538		D.J. FREEMAN	2.70		697-975	4/23/82	J.S. PETERSON	2.70		697-915	4/2/83	*See Vill. SG. Condition Next Page
053	D.I. FREEMAN	.32	60.0'	589-546												
054	"	1.67	74.2'	"	"											
055	W. & C. JOHNSON	.39		520-558												
056	L. & R. RITONDARO	0.66	.45	460-101												
057	"	0.37	.44	"	"											
058	"	0.25	.38	"	"											
059	G. SANGRIK	0.13	.15	39.8'	565-1129											
060	L. & R. RITONDARO	.17	45.0'	582-153												
061	J. B. & C. F. SARNEY	.17	45.0'	678-525												
062	F. J. SCHOFIELD	.19	49.0'	200-97		J. & C. MENORIX	.19		700-4	4/29/83						
063	R. E. PHILLIPS	0.06	.13	34.6'	320-291											
064	F. M. DORN	0.06	.075	33.3'	315-90											
065	CHARDON SAVINGS BANK	.674	65.67'	484-864												
066	"	.04		477-831												
067	"	.04		265-142												
068	"	.19	49.5'	477-831												
069	"	.20	55.5'	265-142												
070	ASSEMBLES OF GOD	.17	75.9'	395-26												
071	G. C. COMMISSIONERS	.07	31.0'	519-765												
072	"	.08	40.0'	551-468												
073	"	.05	25.0'	553-808												
074	"	.05	25.0'	491-584												
045-1	R. & K. GIBSON	0.588		696-876	4-20-83											
050-1	"			696-876	4-20-83											
051-19049-1	A. G. CARNEGIE	.201		697-917												

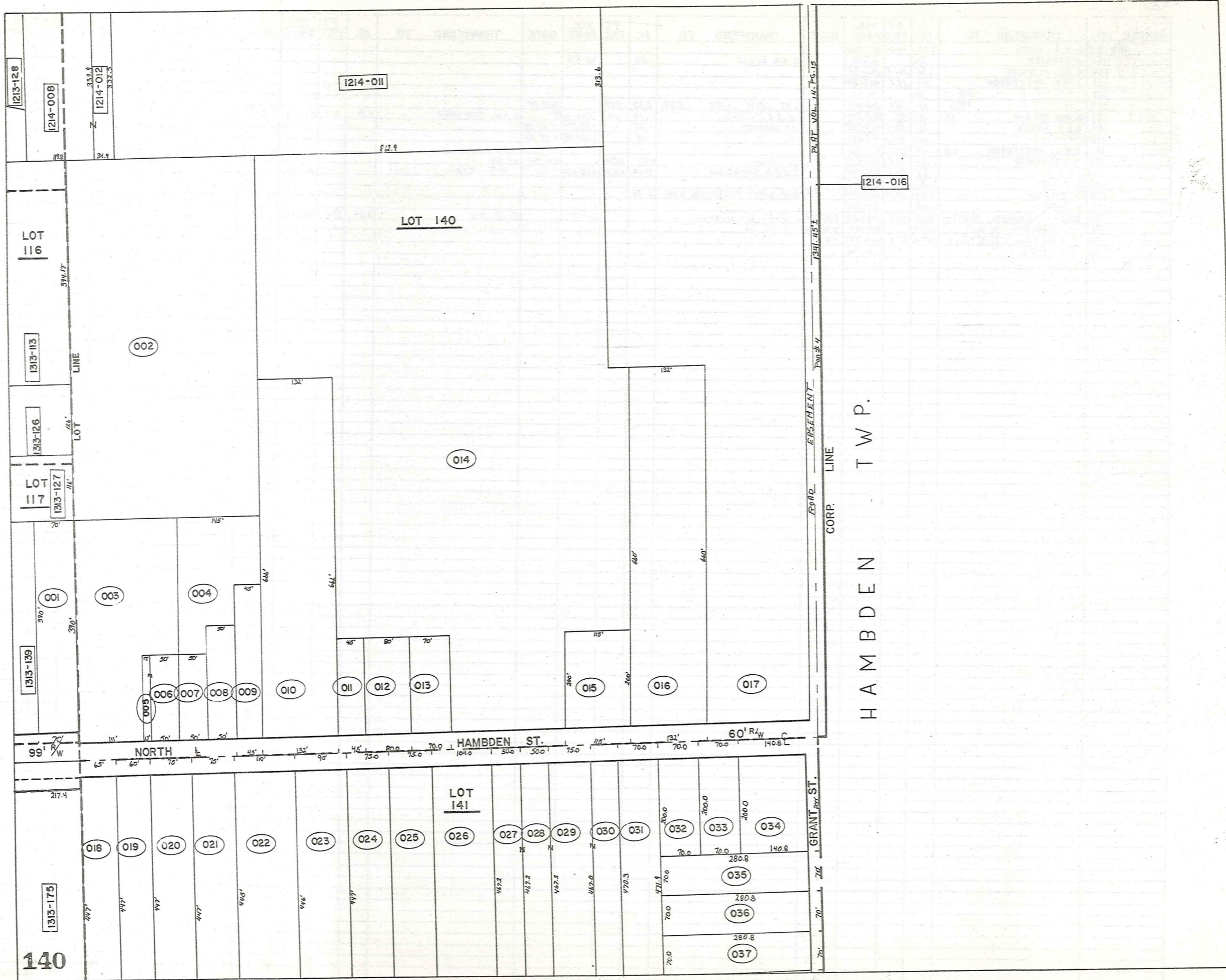
PARCEL NO.	TRANSFER TO	AC.	FT. FRT.	VOL. PAGE	DATE	TRANSFER TO	AC.	FT. FRT.	VOL. PAGE	DATE	TRANSFER TO	AC.	FT. FRT.	VOL. PAGE	DATE	
1312-075	G. C. COMMISSIONERS	.16	71.0	477-534												
076	"	.05	20.0	502-787												
077	"	.05		491-534												
078	R. C. VESE	0.02	.04	31.8	528-1178											
	R. VESE				556-308											
079	M. HAYDEN	0.19	.16	55.0	454-148											
080	H. STRONG	.31	68.0	670-1327												
081	"	.18	40.0	"												
082	M. BEECH	.40	87.9	312-46												
083	E. S. BUSHNELL	0.36	.40	88.0	202-457											
	L. ...															
084	L. CORRIGAN	.48	99.0	663-615												
085	B. R. CAMPBELL	.35	72.5	471-211												
086	M. EDWARDS	.25	66.0	254-99												
087	H. NOVAK	0.33	.38		653-314											
088	D. & S. MARTHE	.25	66.0	538-11												
089	H. & G. ADRAIN	.25	66.0	550-1070												
090	M. COVELL	.25	66.0	389-30												
091	D. PINZONE	.62		665-272		D. PINZONE				676-480						
* 092	BOZO CORPORATION	0.47	.26		629-833	*										
* * 093	"	0.17	.15		574-674	* *										
094	R. DREW	0.17	.15		665-619	6-9-90	Richard S. Drew, Trustee	.15		690-167	10-4-82					
095	LAND CO. LEASING CO.	0.25	.24		568-774		C. EISLER (T+C Leasing Co.)	0.25	74'	695-635	3-17-83					
096	F. & P. PRICE	0.10			519-27											
097	E. & B. PFABE	0.10	.15	94.0	247-552											
098	J. L. INEMAN	.15	50.0		597-858											
099	J. S. FISHLIGH	0.73	.15	50.0	601-1223											
100	E. J. MODICA	.24	80.0		585-539											
101	"	0.30	.29	95.0	"		R. DREW	0.30	95'	665-619	6-9-90	R. DREW (Trustee)	0.30	95'	690-167	10-4-82
102	M. N. BURR	0.72	.23	60.0	611-21											
103	W. RIMES	.25	66.0		478-245											
104	"	1.324	.25		478-245											
105	"	.48	84.0	"	"											
106	G. C. COMMISSIONERS	2.0	164.4		180-287											
107	M. & I. MOYER	0.50	.45		224-71											
* 092	Board of NE OH. (10-41%)				690-57	9-30-92										
	C. LOUISE DOLAN (34.75%)				"	"										
	K. D. LLOYD (9.14%)				"	"										
	D. J. DOLAN, III (9.14%)				"	"										
	MARGARET DOLAN (9.14%)				"	"										
	THOMAS " (9.14%)				"	"										
	JOHN " (9.14%)				"	"										
	MICHAEL " (9.14%)				"	"										
* * 093	Board of NE OH. (10-41%)				690-58	9-30-92										
	C. LOUISE DOLAN (34.75%)				"	"										
	K. D. LLOYD (9.14%)				"	"										
	D. J. DOLAN, III (9.14%)				"	"										
	MARGARET DOLAN (9.14%)				"	"										
	THOMAS " (9.14%)				"	"										
	JOHN " (9.14%)				"	"										
	MICHAEL " (9.14%)				"	"										
051-24	J. S. PETERSON	.201			677-620	4/21/83										
054-1	Maple Grove Bldg. Inc.	1.082			725-85	* See Vill. Sq. Condx's in Next										
049-052-054-1	* VILLAGE SQUARE CONDX'S:															
1A																
1B	M. Hezley				705-79											
2A																
2B																
3A																
3B																
4A																
4B																
5A																
5B	L. Szarik				706-925											
6A	M. H. Harder				707-620											
6B	R. Svoboda				707-320											
7A	R. TUTTLE				706-697	11-7-83										
7B																
8A																
8B																
9A	P. Vese				707-310											
9B																
10A																
10B																
11A																
11B																
12A																
12B																



PARCEL NO.	TRANSFERD TO	AC.	FT. FRT.	VOL. PAGE	DATE	TRANSFERD TO	AC.	FT. FRT.	VOL. PAGE	DATE	TRANSFERD TO	AC.	FT. FRT.	VOL. PAGE	DATE	TRANSFERD TO	AC.	FT. FRT.	VOL. PAGE	DATE
1313-081	D. C. MILLER	.34		676-579	7-7-81															
082	" "	.31	82.5'	" "	" "															
083	W. W. MILLS	0.26		565-894																
084	" "	0.33	0.29	68.5'	" "															
085	C. & M. DIEDRICH	.24		670-1204																
086	" "	.34	90.0'	" "	" "															
087	R. & A. PECK	.33	63.0'	623-419																
088	K. W. FEIGLE	.42	77.2'	400-121																
089	C. & M. DIEDRICH	0.65	.11	229-334																
090	W. & M. BRAMSTEDT	.03	10.0'	516-446		N. Bramstedt			702-916											
091	" "	.18	50.0'	" "																
092	G. LYON	.19	100.0'	565-1172	7-12-74															
093	M. & F. KOZNIK	.26	82.5'	673-384																
*094	L. & K. BAPTIE	0.457	60.0'	615-555		R. & J. Beckhowiak		150'	496-642		R. BECKHOWIAK	0.733	90'	696-1104	3-25-93					
095	L. & K. BAPTIE	.21	53.0'	542-968																
096	CHURCH OF CHRIST	.24	61.5'	486-262																
097	" "	.20	50.0'	400-125																
098	" "	.23	60.0'	" "																
099	" "	.26	65.0'	556-127																
100	M. BAPTIE	0.25	.33	82.5'	362-347															
101	" "	0.16	.07	18.5'	" "															
102	C. YANIC	.25	64.0'	565-757																
103	N. WILSON	.33	82.5'	663-726																
104	D. & R. BERTINO	.33	82.5'	531-1296																
105	R. & E. STONE	0.24	.36	98.0'	417-1003															
106	V. & T. RUPLE	.196	59.0'	663-133																
107	J. & J. BOLAN	0.02	.20	495-644																
108	" "	.13	45.0'	502-234																
109	D. J. ARNOLD	0.17	.15	45.0'	522-987															
110	B. & C. MILLER	0.12	.14	24.0'	338-173															
111	R. & P. PRUSHA	.23		512-516																
112	" "	.23		" "																
113	C. & R. AUSTIN	4.90		232-135																
114	M. & A. CLARK	.19	50.0'	677-1521																
115	R. & A. AUSTIN	.19	50.0'	208-625																
116	D. R. AROVIN	0.01	.41	518-229																
117	" "	0.26	.06	" "																
118	" "	.16		" "																
119	E. & J. M. A. BLISS	.22	57.0'	643-1057																
120	F. AROVIN	0.24	.21	61.0'	400-700															
121	B. & C. MILLER	.5	71.28'	538-173																
122	H. & L. GRACYK	.09	50.0'	615-1140																
123	G. & M. A. MOORE	.09	50.0'	633-1289																
124	D. MYERS	.09	50.0'	565-356	6-18-74															
125	C. & V. JAMESON	0.25	.29	80.0'	232-513															
126	J. & T. STEINBACK	2.41		667-1073	10-1-80															
127	A. & E. SHARP	1.02		665-609	6-6-80															
128	T. S. HINSKE	.14		538-996																
129	H. SKINNER	.12	50.0'	233-583																
130	W. L. HAZLETT	.25	100.0'	479-965																
131	" "	.31		" "																
132	T. & L. McHALE	.29	60.0'	576-76	657-318															
133	G. & R. LOCKHART	.31	65.0'	653-1060																
134	C. & J. COTRELL	.31	65.0'	391-377																
135	S. & H. KUME	.31	65.0'	495-307		K. L. & D. J. Hoover	.31	65.0'	670-630	10-13-82										
136	" "	.27		531-678		" "	.27		670-630	10-13-82										
137	W. M. & S. M. GUTBRAD	.31	65.0'	673-1242		M. & B. BERTONE	3088	65	673-773	1-21-83										
138	B. G. SOUTHERN	0.27		574-121		" "	.268		673-773											
139	T. C. & B. L. NORRIS	0.71	80.0'	673-1188	5-11-81															
140	F. M. STROCK	.20		565-666		F. M. STROCK	0.19		694-1093	3-1-83										
141	H. STROCK	0.07	.05	551-916		F. M. STROCK	0.07		694-1093	3-1-83										
142	LAKE CO. NAT'L BK. Tree	.25		607-1023																
143	3000 COMPANY	.17		661-354																
144	P. D. BARONE	.37	82.0'	512-134																
145	G. C. B. OF COMM.	.57	99.0'	470-608																
146	CHARDON RD. OF ENDC.	.68		114-424																
147	" "	.07		124-425																
148	T. & M. ZARZOUR & L. SCICOLONE	.41	90.75'	601-1218																
149	G. & K. DORN	0.29	.02	553-239																
150	J. & M. PITRONE	.38	82.5'	621-1160																
151	J. & S. KRAMER, JR.	.08		601-795																
152	R. R. STARKEY	0.48	.37	566-245		L. W. & G. STEIN			694-644	2-22-93										
153	M. & A. BRUCE	0.36	.40	88.5'	553-945															
154	T. & M. MILLER	.25		459-615																
155	H. & E. PHILLIPS	.26	57.7'	378-476																
156	J. & M. RUSSELL	.25	54.8'	261-251																
157	R. M. NUTTING	0.23	.26	63.0'	556-721															
158	" "	.03		556-721																
159	C. & N. SPECK	.25	55.0'	657-684																
160	" "	.07		702-1022																
161	" "	.17	55.0'	702-1022																
*094-A	L. & K. BAPTIE	0.457	60.0'	615-555																

NOTE: PARCEL # "181" DOES NOT EXIST, SEE "094"

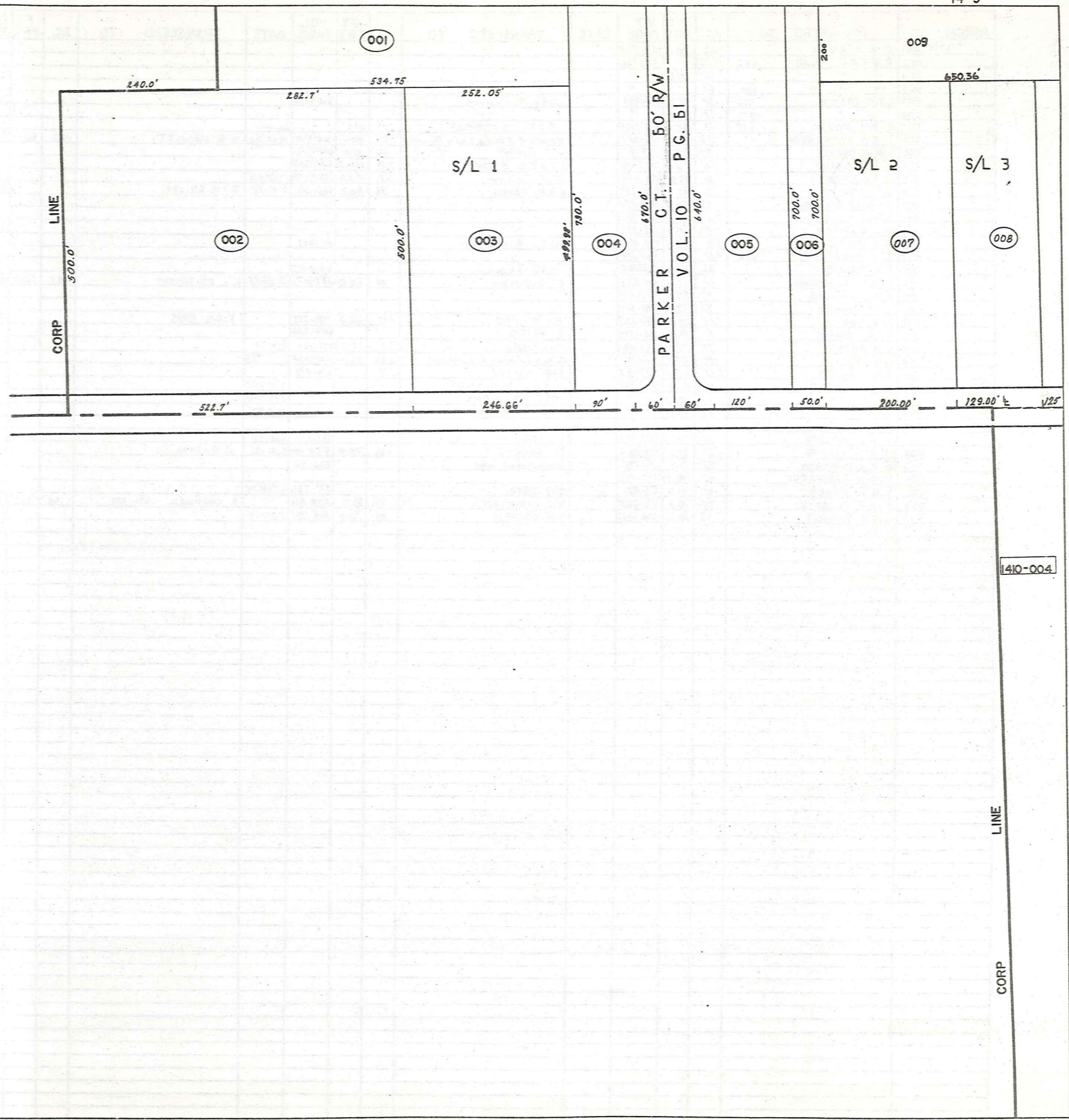
PARCEL NO.	TRANSFERD TO	AC.	FT. FRT.	VOL. PAGE	DATE	TRANSFERD TO	AC.	FT. FRT.	VOL. PAGE	DATE	TRANSFERD TO	AC.	FT. FRT.	VOL. PAGE	DATE	TRANSFERD TO	AC.	FT. FRT.	VOL. PAGE	DATE
1313-162	C. & N. SPECK	0.10	78.0	702-1022																
163	J. GRANGER	.20		165-46		C. & N. SPECK	.20		702-1175											
164	R. B. D. ELDRIDGE	.34	104.5	742-133																
165	J. S. K. PATTERSON	.04	15.7	463-254																
166	" "	.39	" "	" "																
167	" "	.61	104.8	231-102		LOT SPLIT -177	0.53	0.09	1382	8-23-74										
168	D. B. H. WILSON	0.23	.18	50.0	523-518	C. & A. Tribble	.18	50.0	558-1175	11-21-73	K. + W. GUEHNER	0.18	50'	646-524	4-15-83					
169	J. B. L. HOBBS	.18	50.0	463-837		J. A. JACKSON	.18		558-1175	11-21-73										
170	" "	.18	50.0	463-837		" "	.18		558-1175	11-21-73										
171	J. S. K. PATTERSON	0.53	.69	105.6	466-83															
172	W. S. S. FLUHR	1.50	190.9	504-508		W. S. FLUHR	1.50	190.9	504-508	11-17-75	M. + K. MATSIK	0.23	50.0'	644-922	2-25-83					
173	J. B. P. FLICK	.23	50.0	523-404		L. E. J. SHERMAN	0.23	50.0	587-800		H. J. W/LC									
174	B. THAYER	.50		532-962																
175	W. THAYER	1.82	217.14	243-209		LOT SPLIT 1313-176 D. D. B.	1.74													
176	B. THAYER	.08		557-864																
177	K. W. + C. L. GRAYDON	0.53	91.00	568-102	8-23-74	J. M. Verbridee			617-70		D. DAWSON	0.53	91.00	665-522	6/2/80					
178	M. C. BANST	1.27		624-383	5-23-78															
179	I. S. CROSS	1.43	72.8'	613-357	3-6-80															
180	R. A. JUSTIN			677-700																



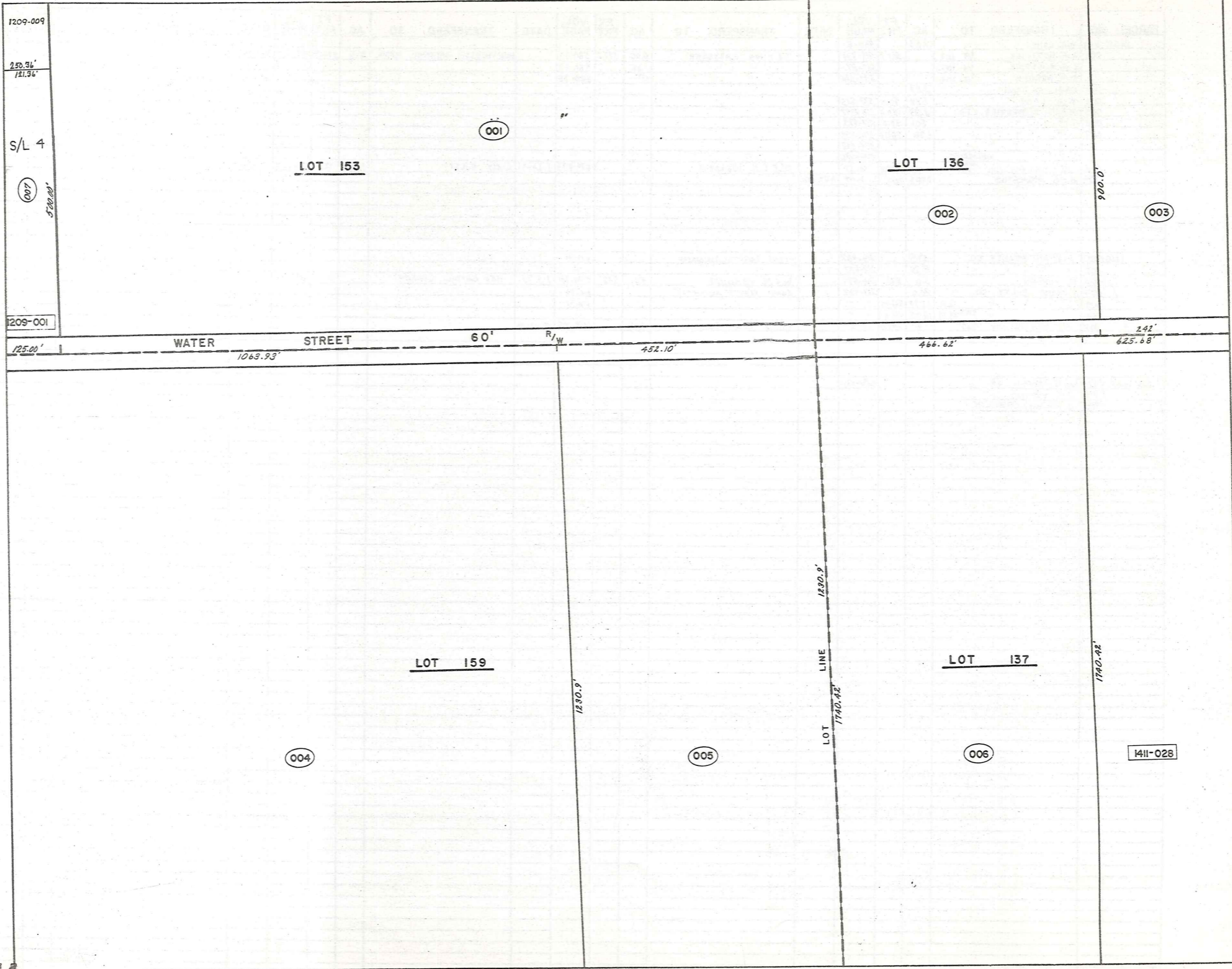
HAMB DEN T W P.

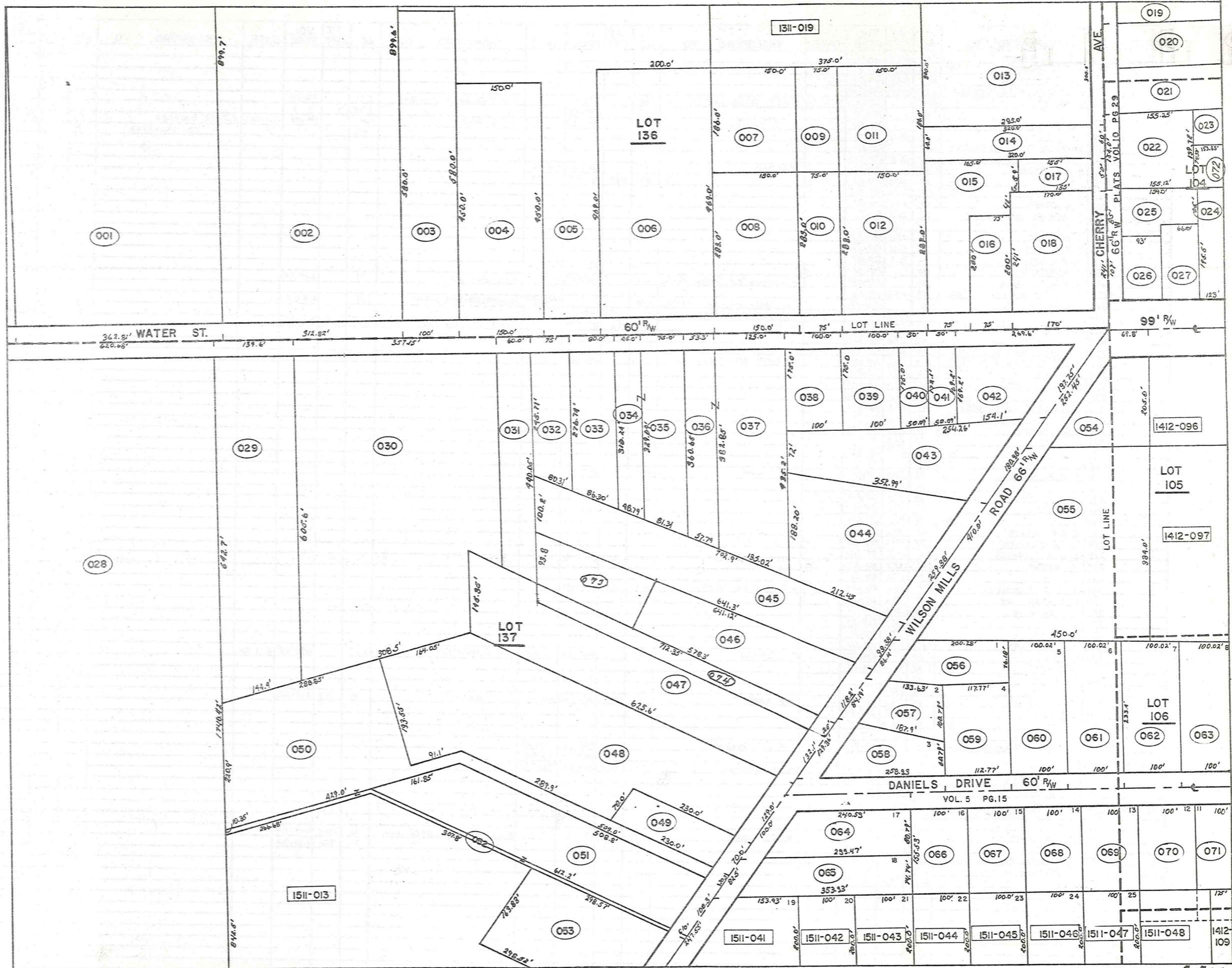
J.L.

PARCEL NO.	TRANSFERD TO	AC.	FT. FRT.	VOL. PAGE	DATE	TRANSFERD TO	AC.	FT. FRT.	VOL. PAGE	DATE	TRANSFERD TO	AC.	FT. FRT.	VOL. PAGE	DATE	TRANSFERD TO	AC.	FT. FRT.	VOL. PAGE	DATE
1314-001	C. B. M. SMITH	.63	70.0	410-807																
002	C. B. B. D. YOUNG	4.45	4.8	508-688																
003	" " "		1.48	111.0	" "															
004	" " "	1.00	.62	" "																
005	D. B. D. GRAMUS	0.06	.04	11.0	531-448	Judy Richmond			615-1056											
006	" " "	0.17	.11	50.0	" "															
007	R. E. J. YOUNG	0.15	.17	50.0	546-1135	R. E. SVOBODA	.17	50.0	631-1243											
008	J. B. K. PATTERSON		.23	50.0	427-527	Scott & Elizabeth Hewitt	.23	50.0	657-20	8-13-72	S. A. HEWITT	.23	50'	673-1291	5-14-81	R. B. IANIRO	.23	50'	683-118	3-2-82
009	I. B. R. DRUHOT		.32	45.0	239-31	E. R. Drahota	.32	45.0	601-1153											
010	C. B. G. GRANT		2.0	132.0	495-666	G. L. & E. L. BAKER	2.0	132.0	647-745											
011	M. B. J. LAIKASK		.21	45.0	516-834	K. A. Delaney	.21	45.0	692-375	1-19-83										
012	I. E. FOWLER		.36	80.0	296-397	G. B. E. BAKER	.36	80.0	588-786	9-4-74	R. M. Elliott			703-305						
013	S. ROCKAFELLOW		.33	70.0	508-814															
014	G. B. E. BAKER		10.57		480-458															
015	G. J. GAUNTER		0.53	115.0	513-321															
016	N. E. BURNETTE		2.0	132.0	470-405	W. C. Burnette			615-952											
017	T. J. PRYATELY	8.46	2.18		502-206															
018	H. E. NELSON		.66	65.0	504-445	H. E. Nelson			615-1080											
019	E. B. F. McGEOUGH		.61	60.0	502-835	E. McGEOUGH	.61	60.0	559-117	11-05-73	E. J. WHITRIGHT	.61	50.0	559-120	1-74					
020	N. B. J. SIMMONS		.77	75.0	524-145															
021	C. B. J. MARCY		.77	75.0	396-574															
022	L. A. ERB		1.13	110.0	434-603	H. M. ERB	1.13	110.0	580-273		K. M. ERB			619-370	5/2/83	T. A. & M. A. OGLE Sr.			697-570	5/2/83 *697-1276
023	C. B. B. WEIDIG		.72	70.0	555-1743	B. WEIDIG			609-1069											
024	L. W. GRANT		.77	75.0	205-550	M. S. Taddie	.77	75.0	631-1123	11-2-78										
025	C. F. SPICL		.80	75.0	546-947	RONALD G. HOLLY A. JOSEVICH	0.80	75.0	580-1154	75										
026	J. B. M. MORRIS		1.12	104.0	523-102	REN MORRIS	1.12		617-495											
027	R. B. L. WEBER		.53	50.0	307-412	R. C. ZULAWDT				578-1073										
028	" " "		.53	50.0	" "	R. C. ZULAWDT				578-1073										
029	" " "		.80	75.0	" "	R. L. WEBER				37-412										
030	" " "	116	.35	" "	" "															
031	A. B. E. SIPLOCK		.76	70.0	245-386	Aunt Ernest M. Siplock			485-1208	Mar 76										
032	H. B. N. STRONG		.32	70.0	484-864	N. STRONG	.32	70.0	674-406	5-21-81	J. Goldie			706-387						
033	C. B. M. EDWARDS		.32	70.0	244-275	SURVIVORSHIP DEED			672-471											
034	M. B. M. FARINACCI		.65	140.83	378-493															
035	P. B. S. JOINER		.45	70.0	345-82	SUR. DEED			571-336	10/23/74										
036	D. B. N. RALSTON		.45	70.0	430-383	M. J. FARINACCI	.45	70.0	558-866		P. CHAPMAN	672-688	.45	70.0	585-56	6-10-74				
037	J. B. G. SANGRIK		.45	70.0	508-1081	G. M. SANGRIK	.45	70.0	515-1131	7-28-74										

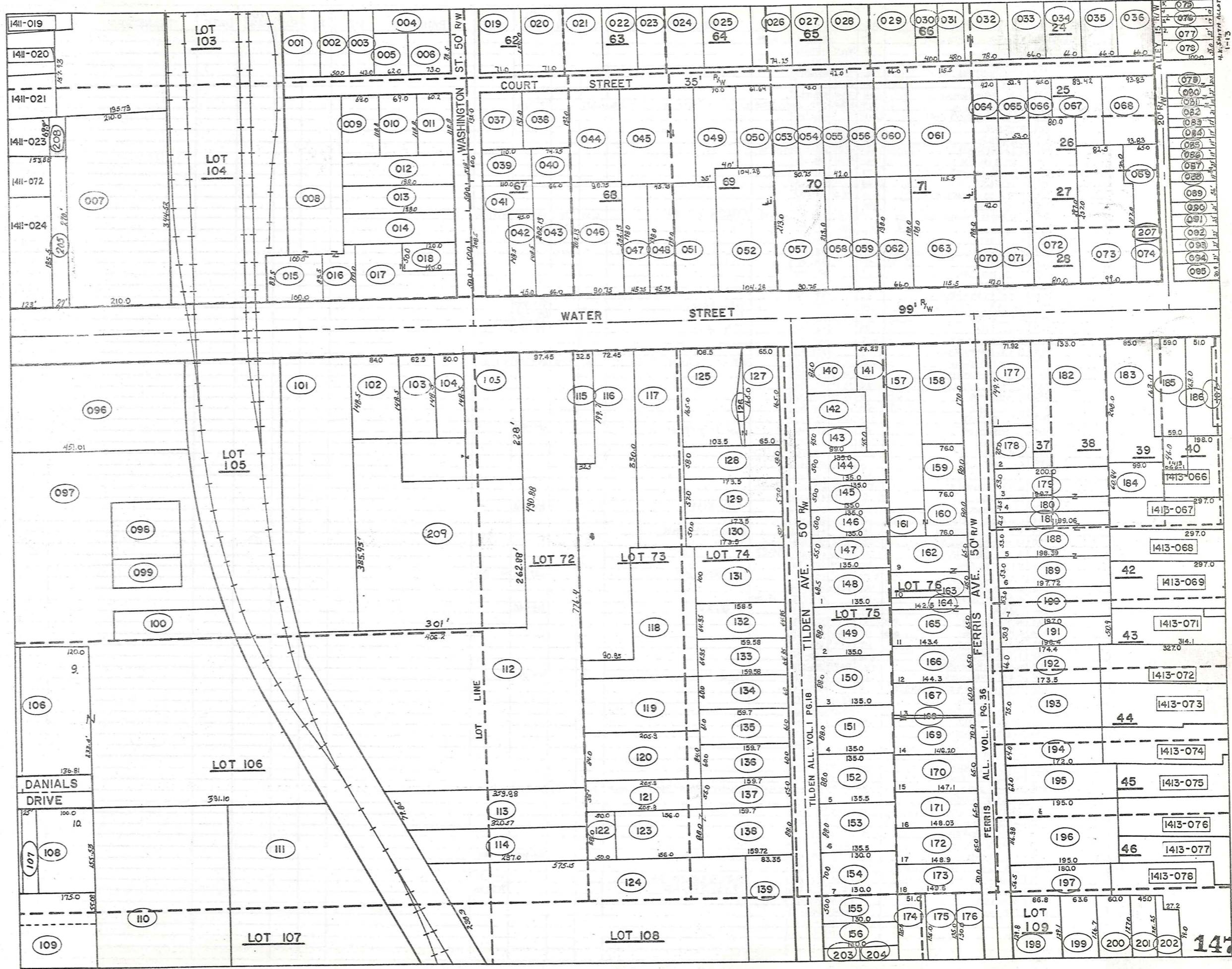


PARCEL NO.	TRANSFERD TO	AC.	FT.	VOL. PAGE	DATE	TRANSFERD TO	AC.	FT.	VOL. PAGE	DATE	TRANSFERD TO	AC.	FT.	VOL. PAGE	DATE
1409-001	W.A. LANG	2.83		530-8											
002	L.R. BOSTWICK 1/4 INT.		527.7	533-454		S.J. & M.S. KARKOSKA	6.00	522.7	580-40		HUNTINGTON NATIONAL BANK	6.0	522.7	682-514	4-1-82
	L.R. BOSTWICK 1/4 INT.			501-84		" " "			580-40						
	M.T. WEARCH 1/2 INT.			537-516		" " "			580-38						
003	SAME AS (002)	2.89													
004	W.A. LANG	1.99	90.0	532-513											
005	GEAUGA PROPERTIES LTD.	2.39	120.0	550-1347											
006	" " "	.806	50.0	551-573											
007	" " "	4.36	200.0	574-554											
	" " "	"	"	574-552											
	" " " EISEMENE	"	"	574-556											
008	M.T. WEARCH 1/2 INT. 1397-201	1.48	128.00	10-61		M.I. & C.A. WEARCH			670-838	1-20-91	LUCY RULLI	1.48	129	676-248	7/13/81
009	B.E.R. PROPERTIES	2.923	200	667-149	7-25-80										
1410-001	I EVANS REALTY CO.	57.5		218-487		EVANS REALTY ASSOCIATES			678-91						
002	" " " "	11.25		218-487		" " "									
003	M. YOKOUN	5.0	242'	200-594		W.I.M. YOKOUN	5.0	242'	574-141	1-9-75	SEE DETAIL (BELOW)			693-1311	
004	I EVANS REALTY CO.	30.0		218-487		EVANS REALTY ASSOCIATES			678-92						
005	" " " "	12.77	452.10	" "		" " "			678-92						
006	" " " " 2PAR. 49.35	18.35	486.6	" "		" " "									
007	M.T. WEARCH 1/2 INT. 1397-201	1.41	125.00	10-61		Animal Clinic Inc.	1.41		669-186	10-17-85					
008	W.F. YOKOUN JR			693-1311											
	J.C. YOKOUN			" "											
	J. YOKOUN CRELLIN			" "											





PARCEL NO.	TRANSFERD TO	AC.	FT.	VOL. PAGE	DATE	TRANSFERD TO	AC.	FT.	VOL. PAGE	DATE	TRANSFERD TO	AC.	FT.	VOL. PAGE	DATE	TRANSFERD TO	AC.	FT.	VOL. PAGE	DATE	
1411-001	M.B.H. FRIEDMAN	7.49	367.8	523-51																	
002	A. & H. DOMBEY	7.32	6.59	272.8	368-14																
003	E. & E. PULSIFER		1.33	100.0	303-179																
004	B.J. KAZEN & J.J. CARNEY		1.55	150.0	533-1007																
005	M. SPILKY		5.4		550-71	7620 ASSOCIATES	5.61		574-402		A.D. Wolfcote Jr. Trustee	5.61		576-702							
006	"		2.15		550-71	"	2.15		574-402		"	2.15		"							
007	E.E. TRUSHEL		.64		501-390	E.E. Trushel	.64		591-999		E.P. DOUBIAS	.64		609-1155	9-1-78	E.P. & P.A. DOUGLAS	.64		685-571	5-20-82	
008	"		.97		620 " "	" " "	.97	158	" "		"	.97		"	"	" CO-TRUSTEES	.97		"	"	
009	CHARDON FINCH CLEANERS		.31		272-187																
010	FINCH CLEANERS		.497		272-451																
011	R. & E. BARR		.64		305-490	R.C. BARR	.64		624-828	7-6-78											
012	"		.98		150.0	"	.98	150.0	624-829	9-1-78											
013	T. PRYATELY	2.02	2.2	320.0	502-206																
014	G.R. TRASK		.44		400																
015	GEAUGA CO. NATL. BANK		.72		75.0	512-73															
016	"		.34		75.0	507-71															
017	J. & B. DAY		.2		59.0	505-782															
018	H. & H. ASH		.94		170.0	457-38															
019	V. & S. BUTLER		.66		98.4	219-185															
020	M. MCGREGOR		.50		208-131																
021	R. & N. CHAPMAN		.50		259-592	consolidated Invest. Corp	.50		500-0		R.E.C. BARTKO	.50		607-582							
022	A. & R. ADORNETTI	0.25	.47		154.0	491-910															
023	CHARDON OIL CO.		.41		434-998	Lot Split 1411-072 0.217ac	0.19				SEPT 1978	McDONALD'S CORPORATION	.238		678-1216						
024	"		.55		123.0	"															
025	A. & E. & N. BROWN	0.18	.23		85.0	485-605															
026	R. & L. VESE	0.27	.23		93.0	229-359															
027	B.J. HARRISON & H.L. TRACY		.22		40	434-666															
028	I. EVANS REALTY CO.	2.5	25.0		625.6	218-487					678 EVANS REALTY ASSOCIATES			678-92							
029	B. WIECH		2.0		139.6	212-368															
030	P. & C. RICHARDS		4.34		357.7	418-1062															
031	"		.66		60.0	418-1060															
032	MAPLE LEAF AUTO BODY		.45		75.0	360-591															
033	"	1.092	.56		80.0	387-75															
034	S. & N. HERSH		.33		45.0	537-788															
035	"		.57		75.0	"															
036	"	0.44	.45		53.3	519-975															
037	"		1.17		"	"															
038	C. & M. BOROS		.40		100.0	537-1060	D. KUHN	.40	100	657-1136											
039	"		.40		100.0	292-214															
040	"		.20		50.0	464-88															
041	F. DYRCZ		.19		50.0	464-90															
042	"	0.30	.79		289.6	351-626															
043	R. & R. WYLIE		1.00		180.9	449-103															
044	G. DANDALIDES		1.37		257.3	399-285															
045	A. & G. IERSICH		1.46		99.3	491-740															
046	C. MAZNY		1.41		118.2	206-321															
047	"		2.0		132.1	389-55															
048	W. & C. BOOKMAN		2.8		129.8	316-579	G. Koerner & C. Mazny	2.8	129	576-1184											
049	W.A. HESS JR.		.37		70.0	552-551															
050	G.J. WATKINS		1.83		20.9	278-431															
051	"		1.37		108.3	265-150															
052	"		.2		10.0	451-26															
053	H. & E. CLARY		1.11		163.8	481-122															
054	F. BALOG		.67		430-788																
055	A. DYRCZ	2.57	2.48		410.0	226-474															
056	F. DYRCZ		.39		86.1																
057	"		.32		84.1																
058	G. & N. WRIGHT		.44		129.3	459-113	H.R. KASE	.44	129.3	550-138	1-8-73	C.S. Boros	.44	129.3	607-301						
059	F. DYRCZ		.44		112.7	257-119															
060	"	0.54	.61		100.0	"															
061	"	0.54	.61		100.0	272-336															
062	THE CHARDON SHOPPING CENTER INC.		.61		100.0	281-258	THE J.C. COMPANY			687-1375	6-25-82										
063	"		.61		100.0	"	"			687-1375	6-25-82										
064	S. E. HITTER		.5		100.0	257-469	STEVEN F. HITTER	0.5	100.0	580-1276	2-0-75										
065	G. & H. BOHAR		.56		82.5	299-357															
066	L. & R. VESE		.34		100.0	430-796															
067	F. BALOG		.36		100.0	430-796															
068	CHRISTIAN SCIENCE SOCIETY		.36		100.0	332-102															
069	"		.36		100.0	"															
070	E. & O. DANIELS		.36		100.0		M. CARRAHER	.36	100.0	565-21		R. Carraher & E. M. Clelland	.36	100.0	667-719						
071	M. DANIELS		.27		75.0	216-336	"	.27	75.0	565-21		"	.27	75.0	667-719						
072	FRANCHISE REALTY 1411-023		0.217			582-1231															
073	G. & C. KOOPFER		0.18			597-830															
074	"		0.31		0.25	697-830															

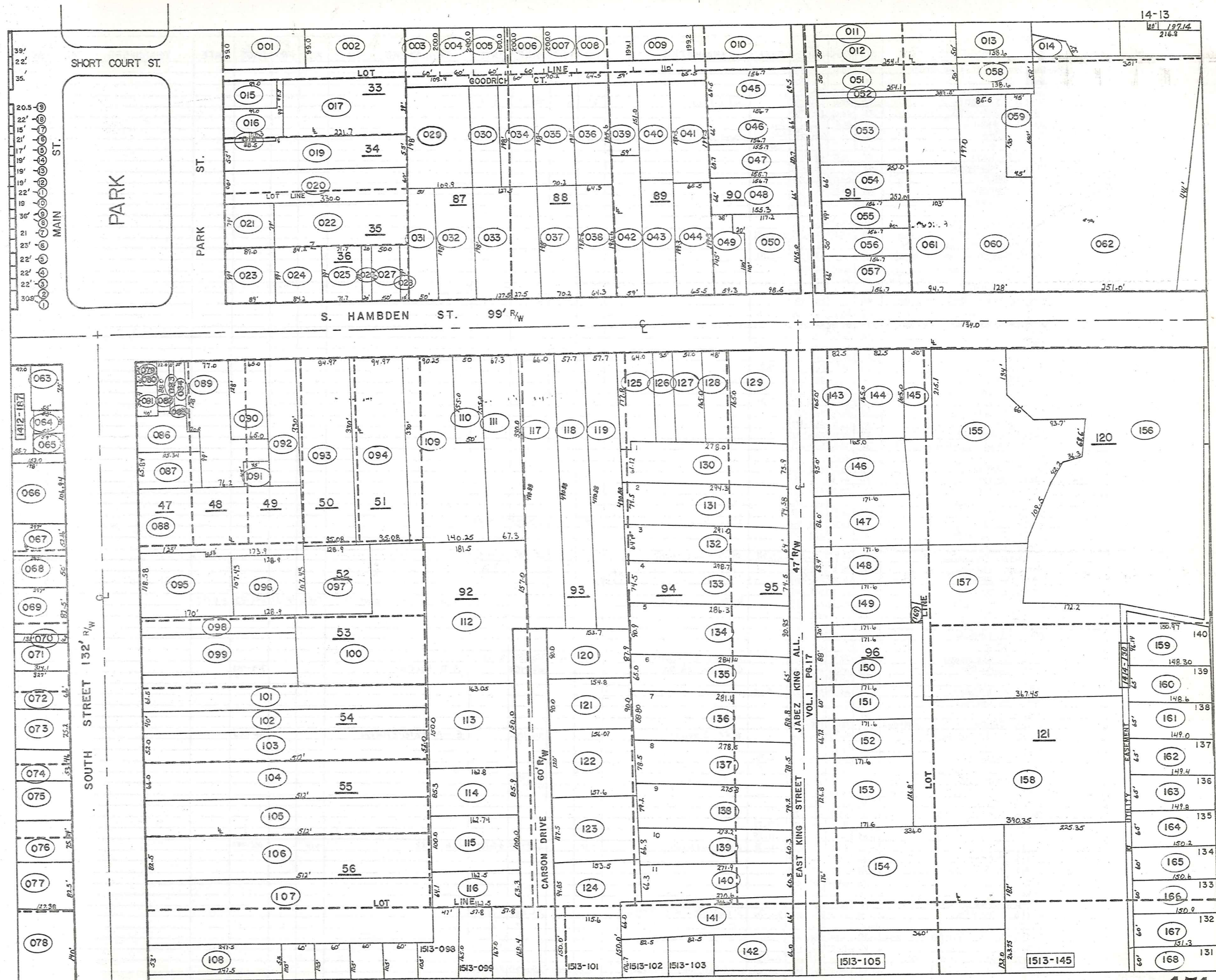


H. K. SMITH ARCHITECT

PARCEL NO.	TRANSFER TO	AC.	FT. FRT.	VOL. PAGE	DATE	TRANSFER TO	AC.	FT. FRT.	VOL. PAGE	DATE	TRANSFER TO	AC.	FT. FRT.	VOL. PAGE	DATE	TRANSFER TO	AC.	FT. FRT.	VOL. PAGE	DATE
1412-001	K.W. & G.R. SHIFFLER	.20		679-978	10-30-81															
002	W. RIMES	.12	50.0'	437-368																
003	M. & M. ERHARDT	.12	43.0'	242-435																
004	J. H. INEMAN	.15	50.0'	597-858																
005	N. NEWTON	.11	62.0'	608-1047																
006	S. & K. CARMIGIANO	.14	73.0'	593-1249																
007	CHARDON OIL	1.70	210.0'	377-431	SPLIT 208	LOT SPLIT	1412-205	0.478	1.533		377-431									
008	ENTER CO. MANAG'T CORP.	0.42		591-182																
009	R. STOWE	.19	69.0'	542-667																
010	R. ISHEE	.20	69.0'	371-97																
011	T. & A. EISLER	.164	60.2'	628-1086	9-4-78															
012	C. I. T. EISLER	.24	51.8'	593-435																
013	INTER CO. MAN'T CORP.	.23	50.0'	591-182																
014	C. EISLER	.25		603-185																
015	INTER CO. MAN'T CORP.	.19	100.0'	591-182																
016	" " " "	.14		" "																
017	ATLANTIC RICFIELD CO.	.33	175'	637-1131	5-2-79	CHARLES EISLER		0.33	175'	645-791	3-17-83									
018	" " " "	.14	50'	" "	" "	" "		0.14	50'	" "	" "									
019	J. & M. JAMS	0.19	25	71.0'	542-1074															
020	K. B. DIXON	0.27	27	71.0'	551-1180															
021	E. P. PRICE	0.51	51		519-27															
022	J. S. MOLZON	.25		505-1039																
023	B. J. LADDO	.24		593-876																
024	H. C. BRADSHAW	.30		479-637																
025	WILLIAM G. FERRIS	.50		623-995		K. L. Ferris				701-872										
026	J. T. HAASE	.39	74.25'	601-943		D. N. Best				698-989										
027	T. L. LOAR	.39		523-192		T. N. Loar				703-957										
028	R. L. BENNET	0.33		609-102																
029	B. J. CAMPBELL	.35		508-342																
030	C. L. SOUTHERN	.16	40.0'	574-521		B. E. & S. J. BENNETT	.16	40.0'	684-798	4-27-82										
031	M. L. McANANEY	.20	48.0'	546-263																
032	K. & B. PILACZYK	0.42	.34	78.0'	542-1299															
033	K. MILLER	0.25	.28	66.0'	508-36															
034	S. L. CARR	0.25	.28	66.0'	257-340															
035	P. ELDRIDGE	.24	66.0'	308-203																
036	H. VANGORDER	.28	66.0'	484-440		C. J. Titgemeier				698-1088										
037	J. M. HINK	.3		674-536	5-22-81															
038	M. E. MOSS	.25		460-284																
039	C. JOHNSTON	.15	60.0'	326-621																
040	" " " "	.10		" "																
041	G. & P. TRINETTI	.37	65'	673-275	4-20-81															
042	W. C. BEST	.15	45.0'	633-1232																
043	R. L. MINER	.31	66.0'	556-1202		R. V. Fitts				702-518										
044	T. J. & M. A. BUTLER	0.34	.41		582-878															
045	H. F. C. R. CLIPSTON	.59		585-120		JAMES M. HINK														
046	W. & M. MELKERSON	.41	90.75'	399-653																
047	A. & D. SKIDMORE	.21	45.35'	653-27	6-3-27															
048	V. S. NELSON	.25	45.35'	505-633																
049	R. & M. ELLIOTT	0.27	70.0'	603-693		M. C. SCANLON				667-905	10-1-80									
050	D. & M. GRIFFITH	.21	61.64'	601-1164																
051	D. S. RUMINSKI	.38		665-789	6-19-80															
052	F. GRAU	.46	104.2'	300-316		F. Grau				703-668										
053	R. M. BRINDO	0.25	.17		520-780															
054	F. M. PHILPS	0.25	.17	45.0'	491-259															
055	M. & C. BRAZIS	.19	42.0'	615-827																
056	T. & D. D. SIBULA	0.25		580-1260																
057	D. E. & H. M. WILSON	0.44	90.75'	585-573																
058	C. & S. CHADWICK	.23		663-1128		R. & J. Hurwitz				704-332										
059	R. K. EMMONS & E. A. SARGENT	.25		672-66																
060	D. & E. HEINZ	.29	66.0'	591-737																
061	M. & D. WILLMAN	.50	115.5'	625-1201																
062	R. & J. DENZ	.50	66.0'	657-736																
063	G. & T. SHEFCHUK	.53	115.5'	661-1174																
064	S. RODECKER	.21	42.0'	576-988																
065	G. A. SHIFFLER	0.05	.13	52.9'	396-362															
066	P. & C. RICHARDS	.07	45.0'	427-314																
067	NANCY M. O'REILLY	.20	89.42'	599-949																
068	BANK OHIO	.26	93.83'	667-1220	10-1-80	NOLAN PROPERTIES PARTNERSHIP	.26	93.83'	697-8789	4-29-83										
069	NOLAN PROPERTIES	.3		647-335																
070	M. & V. BARTHOLOMEW	.15	42.0'	576-850																
071	G. & D. FOWLER	.18		552-708																
072	B. & B. HUSTON	.50	80.0'	339-401																
073	A. & G. ILSERICH	.61	99.0'	587-443																
074	D. E. BOND	.08		679-653	10-23-81	D. E. & B. J. BOND				685-1093	6-2-82									
075	THE BWORD AGENCY, INC.		17.0'	678-642																
076	BERUGA CO. NAT'L. BANK.		34.0'	512-622		C. J. TITGEMEIER				681-543										
077	P. & L. POPE		22.0'	478-229		T. & B. STANZ				705-355										
078	A. SOJKA		35.0'	496-319																
079	J. P. ROSTWICK		20.5'	419-162																
080	" " " "		22.5'	" "																
081	" " " "		15.0'	" "																

PARCEL NO.	TRANSFERD TO	AC.	FT.	VOL. PAGE	DATE	TRANSFERD TO	AC.	FT.	VOL. PAGE	DATE	TRANSFERD TO	AC.	FT.	VOL. PAGE	DATE	TRANSFERD TO	AC.	FT.	VOL. PAGE	DATE
1412-082	PANC OHIO		21'	657-1221	10-1-80															
083	H.B. VANGORDER		17'	519-517		C.W. + D.C. KNOWLTON		17'	695-4357	3-15-83										
084	H.E. STUDER		19'	531-1273																
085	R.E. SAIKALY + M.A. PICONE		19'	616-246		CHARDON OFFICE SERVICES			695-1167	3-25-83										
086	N.B. CHAPMAN		19'	225-257																
087	D.M. CORRIGAN		22'	609-831																
088	"		"	"		Tore, Inc., Ohio Corp.			705-452											
089	R.F.S. LEHMAN		36'	589-1063																
090	C.L. RICKARD		21'	225-372																
091	R.H. HOLT		23'	607-614																
092	R.H. HOLT		22'	617-760	7-17-78															
093	D. ISHEE		22'	550-1225																
094	M. WEARSH		22'	247-29																
095	A.C. HOFFMAN		30.9'	266-981		S.J. HANNYA			687-773	7-6-82										
096	THE C.J. COMPANY	1.602	2.152	531-742																
097	THE CHARDON SHOPPING CTR.	2.22	7.0	281-258		J.C. COMPANY			687-1375	6-25-82										
098	L.R. BOSTWICK		.28	281-251																
099	SECURITY FEDERAL	.14		285-73																
100	THE CHARDON SHOPPING CTR.	.23		443-742		J.C. COMPANY	.23		687-1375	6-25-82										
101	A.B. HAVETER	1.6		270-125																
102	GEUGA FIVE-O-INC.	.30	84'	619-465	2-27-78															
103	H.E. CLARY	.24	62.5'	542-358																
104	W.W. OPPER	.20	50'	677-206	8-11-81															
105	H.B. CLARY	1.40	1.28	551-1038																
106	THE CHARDON SHOPPING CTR.	.76	136.81'	281-258		C.J. COMPANY		136.81'	687-1375	6-25-82										
107	"	.09	25.0'	420-335		"	.089	25'	"	"										
108	"	1.04	.36	278-522		"	.41	"	"	"										
109	T. PRATELY	0.08	1.10	502-209																
110	THE C.J. COMPANY	0.45	1.54	531-742																
111	H. HOFFMAN	1.00	2.76	609-1244																
112	GEUGA AERIE NO. 2261	3.95	97.45'	451-285																
113	VILLAGE OF CHARDON	.55		392-311																
114	"	.35		109-155																
115	R. SINARSKI	.15	32.5'	523-103																
116	C.F.E. BROWN	1.06	72.45'	454-532																
117	C.F.J. BASTOLD MEW	0.42	.62	677-1211																
118	J.M. RITONDARO	0.75	.65	552-1058																
119	W.G. GROSS	2 PAR.	1.12	520-552																
120	H.J. MILLER	0.37	.40	454-821		GEUGA AERIE NO. 2261	.40		669-256											
121	"	0.30	.26	454-821		" " "	.26		" "											
122	G.C. FARM BUREAU COOP.	2 PAR.	.11	260-515																
123	L.M. JOINER		.32	377-236		D.G. + R.A. BOGDEN	.32		696-939	4-20-83										
124	G.C. FARM BUREAU COOP. PAR.	2.48		220-515																
125	K.K. TRENT		.36	108.5'	430-910															
126	M.B. LUTHER	0.27	.02	380-447																
127	"		.27	65.0'	" "															
128	H.E. + M.M. CARRABINE	0.24	.58'	580-328																
129	L. GRAY		.23	57'	206-27															
130	"		.20	50'	291-612															
131	G.H. + B.L. KETZEL		.37	677-237	8-12-81															
132	T.J. TERVILLIGER	0.26	2.4	64.9'	460-717															
133	J.M. RITONDARO		.24	64.95'	553-1058															
134	W.G. GROSS	2 PAR.	1.12	520-552																
135	G. ALDERMAN		.22	61.0'	266-350	W.L. BITNER			695-1044	3-24-83										
136	E.J. WENZEL		.22	60'	254-373															
137	H.J. MILLER	0.20	.55'	454-821		M. + B. Mestecino			706-360											
138	L.M. JOINER	0.50	0.32	58'	377-236	D.G. + R.A. BOGDEN	.58'		696-939	4-20-83										
139	C.F. WEDGE	5.9	6.92	2.4'	33.2'	496-206														
140	J.J. PARR	2 PAR.	0.14	0.18	470-112															
141	M.R. MORLOCKE		.22	54.29'	574-155															
142	J.J. PARR	2 PAR.	0.14	0.18	470-112															
143	C. FARINACCI		.10	45'	200-200															
144	R.W. WENDT		.15	50'	203-355															
145	B. GDOVICHIN		.15	50'	678-471															
146	H.M. STOLTZ		.15	50'	551-1085	H.M. STOLTZ			694-162	2-8-83										
147	D.S. COLEY		.17	56.0'	603-225															
148	D. ERNST		.33	68.5'	392-777															
149	GEUGA CO. MENTAL HLTH CLINIC	.27	88.0'	657-1187																
150	I. HAUTER	0.33	.27	88'	217-505															
151	G. ALDERMAN	0.33	.27	88'	266-350	W.L. BITNER			695-1044	3-24-83										
152	E. VAUGHN	0.50	.27	88'	200-147															
153	W.B. SIMPSON		.27	88'	587-594															
154	C.F.J. EGING		.21	70'	657-912															
155	R.M. FADELEY		.15	50'	589-1157															
156	ARTHUR P. SR. + J.D. SEMBOW		.40		585-964															
157	T.L. STERLEKER		.40		697-654															
158	D.W. MOHR	0.29	.14	80'	677-590															
159	S. HALE		.14	80'	643-1098															
160	J. STONE	0.11	.14	80'	242-3															
161	"		.07		489-788															
A-092	R.H. HOLT			617-767																

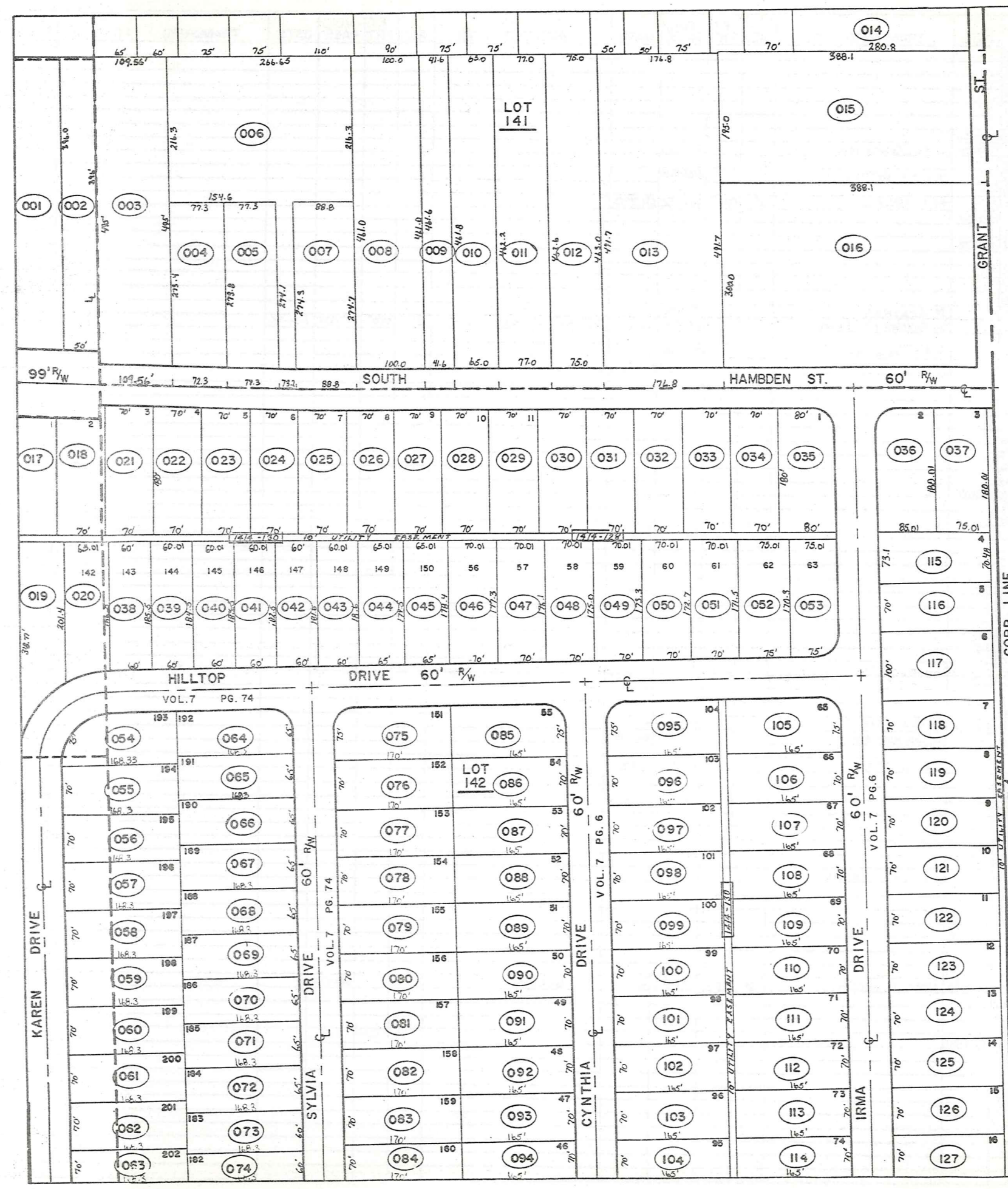
PARCEL NO.	TRANSFER TO	AC.	FT. FRT.	VOL. PAGE	DATE	TRANSFER TO	AC.	FT. FRT.	VOL. PAGE	DATE	TRANSFER TO	AC.	FT. FRT.	VOL. PAGE	DATE
1412-162	J. & A. FREEZE	.21	65.0	495-919		E.T. & M.B. BOYTAR	.21	65.0	603-1025						
163	"	0.18	15	45.0	"	"	.15	45.0	"						
164	R. WHITRIGHT	.07	20.0	464-549		P.E. Whitright	0.07	20.0	587-226	4-22-76	E. & E. P. M. Whitright	0.07	20.0	589-147	
165	"	.20	65.0	"		"	0.28	65.0	"		E. & E. "	0.28	65.0	589-149	
166	E. MELLINGER	.22	65.0	387-421		R.L. Ratcliffe	0.22	65.0	589-353	6-76	S. Fowler			667-1230	10-1-50
167	A. & N. TRASK	0.21	.20	60.0	477-858	D.E.S. Fowler	.20	40.0	653-392	8-29					
168	J. & M. RITONDARO	.02	.02	65.0	410-83	D.L. MAURAN			625-580	7-21-78					
169	"	.23	65.0	"		"			"						
170	R. & E. RARICK	.21	65.0	467-192		S.S.			580-819	"	R.H. ELLIOTT			667-1141	10-1-50
171	D. & V. BONNER	.22	65.0	552-492		R & L Giszinski			673-367						R.F.M. RYAN
172	R. & E. RARICK	.22	65.0	205-673		S.S.			580-819	"					
173	L. & N. LAUX	0.22	.17	50.0	453-541	C.R. + B.R. WEARSON	.17	50.0	692-954	2-17-82	L.M. + N.L. LAUX	.17	50.0	682-956	2-17-82
174	C. NOBLE	.16	54.5	516-825		J. RUSAW	0.20	.16	54.5	547-1132	G.E. & E.A. Young	.16	54.5	643-526	
175	T. G. FENTON	0.20	.17	53.25	311-130										
176	W. & T. WRIGHT	.14	47	508-938		W. & MARY RAYER	0.14	47	580-90	"	S. & V. CORTES			647-471	
177	R. J. THRASHER	.25	71.92	274-221		H. CLARY	.25	71.9	565-1000						
178	C. O. MIHN	0.11	.12	75.0	532-461	J. SPEAR	0.11	.12	75.0	569-1032					9-17-74
179	CARROW REALTY CO.	.25	53.0	426-386		LAKE BEAUGA PRINTING			667-422	10-23-70					
180	"	.12	26.5	"		"			"						
181	G. & B. NELLS	.12	26.5	502-514		"			"						
182	CARROW REALTY CO.	0.75	.68	133'	507-653	LAKE BEAUGA PRINTING			667-423	10-23-70					
183	"	0.50	.42	85.0	417-581	"			"						
184	"	.14	42	421-423		"			"						
185	W. C. BURNS	0.99	.22	57.0	551-442	3000 COMPANY			698-391	5/20/83					
186	"	0.15	.20	57.0	500-923	W.C. BURNS			706-953						
187	L. & C. MILLER	0.17	.19	47.0	477-1028										
188	G. & B. NELLS	.24	53.0	512-514											
189	"	.24	53.0	"											
190	E. BELL	.24	53.0	415-117		R & S BELL				657-124					
191	H. M. HAZEN	.23	50.9	480-745		E. J. MILLER	.23	50.9	692-541	2-5-82					
192	H. & M. OHANESSIAN	.26	66.0	463-337		H. & M. OHANESSIAN			617-1087	2/17/78					
193	A. & W. HOLMES	.29	26.0	484-217		WILMA HOLMES	0.29	25.0	587-290						
194	F. & M. MILLER	.25	64.0	531-503		S. & J. Timmotts	.25	64.0	576-335						
195	B. L. FLEET	.28	67.0	357-605											
196	W. H. PARSONS	.52	116.98	516-20		E. BARCOCK	.55	116.98	663-1229						
197	J. & M. AUMICK	.22	56.5	491-158											
198	E. DEMPSEY	0.14	.26	88.7	372-492										
199	J. P. PENROD	0.25	.18	63.6	516-994										
200	R. J. TAKACS	0.25	.17	60.0	532-826										
201	G. & O. McELWAIN	0.16	.13	45.0	239-409	O. I. McELWRIN	0.13	45.0	578-903		T & L Dawterman	0.13	45.0	667-745	
202	A. & D. GROSSMAN	0.10	.11	484-35											
203	R. STONE	0.10	.07	44.0	457-136	JANET A. STONE	0.07	44.0	595-940						
204	A. L. KING	.07	65.0	316-498											
205	FRANCHISE REALTY 1412-007	0.167	27.0	582-1031											
206	GERUGA FIVE-O-INC.			619-155	2-27-78										
207	L. & D. Carlson	0.03		336-524	7-21-58	R. & A. HOIT	0.03		617-760	12-16-77					
208	MCDONALD'S CORPORATION	0.238		678-1214											
209	GEALIG AERIE #2261 F.O.E. SPLIT	1.927		679-376	10-20-81										




PARCEL NO.	TRANSFER TO	AC.	FT. FRT.	VOL. PAGE	DATE	TRANSFER TO	AC.	FT. FRT.	VOL. PAGE	DATE	TRANSFER TO	AC.	FT. FRT.	VOL. PAGE	DATE	TRANSFER TO	AC.	FT. FRT.	VOL. PAGE	DATE
1413-001	BOARD OF EDUCATION	.33	99.0'	50-588																
002	"	.41	"	73-108																
003	G.K. DORN	.28	60.0'	553-239																
004	W.J. RUDY	.27	60.0'	551-1117		W.J. RUDY	.27	60.0'	706-614	11/13/83										
005	J.S. KRAMER, Jr.	.22	60.0'	601-795																
006	A.J. ARTINO	.27	60.0'	545-1211	7-12-74															
007	G. BARR	.35	"	559-591	1-30-74	Mahoning Nat'l Bank of Youngstown			703-327											
008	"	"	"	"	1-30-74	"			"											
009	J.E. KAYE	.50	110.0'	431-2135																
010	B.S. DINSMORE	.32	"	50'-940																
011	C. NORLE	.29	50.0'	550-137																
012	M. CARVER	.28	50.0'	410-361																
013	J.J. LARSON	.31	"	341-289																
014	"	.05	"	"																
015	EAST PARK DEVEL. CO.	.11	49.5'	556-630																
016	GEAUGA CO. BD. OF CO. COMM.	.14	49.5'	674-370	5-21-81															
017	BOARD OF EDUCATION	.50	"	157-288																
018	GEAUGA CO. RD. OF CO. COMM.	.02	4.0'	674-370	5-21-81															
019	ALBERT M. HIGLEY CO.	.45	55.0'	513-824																
020	"	.45	60.0'	"																
021	J.R. KIRBY	.16	79.0'	523-626																
022	WESTERN RES. TEL. CO.	.44	"	459-83																
023	J.R. KIRBY	.20	89.0'	453-643																
024	WESTERN RES. TEL. CO.	.19	84.25'	459-83																
025	"	.16	71.75'	"																
026	WESTERN RESERVE TEL	.05	20.0'	649-783	11-19-80															
027	"	.11	50.0'	"																
028	P.G. CARLSON	.03	15'	673-149	4-17-81															
029	BOARD OF EDUCATION	.50	109.9'	200-206																
030	R.L. WOODARD	.18	"	425-807																
031	P.G. CARLSON	.22 1/2	50'	673-147	4-17-81															
032	D.P. GREAVES	0.26	59.9'	657-548																
033	G.S. RICHARDS	.57	127.5'	542-925																
034	A.G. VAUGHN	.27	60.0'	580-903																
035	GLENDAL LEHMANN	.32	70.2'	580-691																
036	"	.28	64.3'	"																
037	O. STRIKE	.36	70.2'	576-35																
038	C. HEIDEN	.28	64.3'	574-11																
039	S.E. & V.K. ZAMER	.21	59.0'	671-636																
040	N. TOMPKINS	.27	"	635-823																
041	B. DEMKO	.29	65.5'	551-662																
042	E. SHARP	.29	59.0'	489-673		R.E.S. Kidder	.29	59.0'	692-1385	1-19-83										
043	S.J. DOWNING	.29	"	669-937																
044	G.D. COOK	0.21	.29	206-573																
045	R.K. CROMWELL	.25	69.5'	625-570	2-1-78	OLIVE HILL DIAMOND			685-607	4-29-82										
046	R.K. CROMWELL	.25	66.0'	576-659																
047	C.N. SPECK	.22	60.72'	702-1026																
048	S.J. TAYLOR	.25	66.0'	599-640																
049	J.C. & G.L. FRESHLEY	0.17	59.33'	580-1329		GCD 7-27-82					J. Freshley (1/2) + G. Freshley (1/2)	GCD	59.33	696-281	4-6-83					
050	S.W. PIEN	.34	"	460-97																
051	E.D. SCHADE	.28	50.0'	559-282																
052	J.J. LARSON	.09	10.0'	341-289																
053	L. RAYL	.45	"	221-348																
054	R.D. HOBBERRY	.38	66.0'	661-601		W.R. & L.L. GODFREY	.38	66'	588-150	8/14/82										
055	D. FULLER	.17	49.0'	657-480		G. Fuller et al.			698-188		A.D. Fuller			704-415						
056	"	.18	50.0'	"							"			"						
057	A.M. SANGRIK	.23	66.0'	568-216	7-18-74															
058	J.J. LARSON	.18	"	341-289																
059	"	.16	"	"																
060	N. BAKER	0.42 + 0.48	84	128.0'	550-213															
061	N.S. FERGUSON	.39	94.75'	524-965		E.C. Snyder			706-1143		E.M. Petersheim			706-1145						
062	J.J. LARSON	.28	251.0'	341-289																
063	J. FARINACCI	.09	"	619-299	2-16-78															
064	"	.05	40.0'	"	"															
065	W.C. BURNS	0.05	.04	36.0'	663-448	W.C. BURNS			706-855											
066	"	0.42	.48	104.94'	"	"			"											
067	H. BEHM	.35	52.16'	720-256																
068	M.G. PATTERSON	.33	50.0'	670-1350																
069	H.M. & F.L. BURR	.75	82.5'	574-277	1-21-75															
070	"	0.05	16.5'	574-277	1-21-75															
071	"	0.50	66.0'	574-279	1-21-75	E.H. DUNBAUGH	0.50		688-1197	9/25/82	H.M. BURR	0.50		688-1322						
072	D. TRASK	.50	66.0'	505-489																
073	J. & M. RITONDARO	.80	75.2'	245-611																
074	"	.46	53.46'	486-329																
075	"	.45	"	443-574																
076	R. & R. SUMMERS	.51	75.24'	547-576																
077	D.K. BALMER	.42	82.5'	565-1347	7-2-74	F. BABCOCK & M.C. STRUNG			695-1123	2-25-93	"			"						
078	A.D. GROSSMAN	0.95	.50	140'	519-1100															
079	B.L. KING	.02	20.0'	389-146																
080	VILLAGE OF CHARDON	.02	20.0'	672-594	4-6-81															
081	V. & W. PETERSEN	.05	54.4'	603-624		VILLAGE OF CHARDON	.05	54.4'	602-1013	2-18-82										

PARCEL NO.	TRANSFERD TO	AC.	FT. FRT.	VOL. PAGE	DATE	TRANSFERD TO	AC.	FT. FRT.	VOL. PAGE	DATE	TRANSFERD TO	AC.	FT. FRT.	VOL. PAGE	DATE	TRANSFERD TO	AC.	FT. FRT.	VOL. PAGE	DATE
1413-082	CHARDON VILLAGE	.024	12.0'	496-1008																
083	"	.021	10.0'	124-507																
084	"	.044	22.0'	124-500																
085	"	.002																		
086	E.C. BETZER	.15		556-492	8-13-73															
087	CHRISTIAN FELLOWSHIP CENTER	.17	65.84'	647-978																
088	THE Grouse Co. WPT BK CHARDON	.75		625-729	7-27-78															
089	VILLAGE OF CHARDON	.43		210-488																
090	P.C. CHURCH	.21	65.0'	77-509																
091	VILLAGE OF CHARDON	.05		145-154																
092	P.C. CHURCH	.5		201-210																
093	VILLAGE OF CHARDON	.72	94.97'	635-345																
094	T. W. BENDA	.75	94.97'	603-596		T. W. BENDA	.75	94.97'	603-770	2-25-82										
095	U.S.A. P.O.	.44	18.50'	206-30																
096	C.R. THRASHER	.31		625-897	7-31-78															
097	D. CANFIELD	.30		643-696																
098	D. CANFIELD + M. GOODRICH			203-335																
				265-362																
099	D + D ROWYER	.50		611-752																
100	D. CANFIELD	.75		653-476																
101	S. J. ZAPPIA	.52	61.5'	486-472		S. J. ZAPPIA			618-811											
102	C. P. ROSCH	.47	40.0'	617-1042																
103	R. DINSMORE	.59	52.0'	520-764																
104	R. M. ISHEE	.75	78	66.0'	513-118															
105	T. P. MATERNA + DAVIDSON	.75		615-1048	2-17-78															
106	B. J. KELLER	.97	82.5'	621-733	5-5-78															
107	D. M. SIMPSON	1.22	102.93'	562-315	4-8-74															
108	B. UNDERLIED	0.40	.30	53.0'	532-1238															
109	D. H. BURR	0.88	90.25'	565-571	1-21-75															
110	J. H. BARLOW	.18	50.0'	424-878																
111	H. M. CHENEY	.51	67.32'	205-309																
112	K. D. CARSON	1.69		210-355		G. E. Young D. B. O'Brien			705-315 705-169											
113	P. M. VESE	.56	150.0'	490-422																
114	B. + G. BARNUM	.32	85.3'	515-504																
115	R. + K. DAVIDSON	.44	100.0'	509-970																
116	T. D. TINCHER	.24	63.89'	565-220																
117	R. + L. KNIGHT	0.60	.74	66.0'	426-221															
118	C. + M. BENNETT	0.60	.65	57.75'	400-129	R. J. + D. J. BENNETT			687-266	7-8-82										
119	L. M. STANTON	.66	57.75'	165-495																
120	R. + H. HOPKINS	.31	90.0'	661-1119																
121	M. M. MAYNARD	.32	90.0'	486-509																
122	PH. CH. CHURCH (TR)	.43	120.0'	260-94																
123	D. DANDALIDES	.43	117.5'	452-284																
124	R. J. BECHKOWIAK	0.25	.32	94.85'	400-353	J. A. BECHKOWIAK		94.95	695-1106	3-25-83										
125	D. + C. SCHWAN	0.21	.25	64.0'	515-1031															
126	M. MCKENNA	0.20	.13	35.0'	562-662															
127	K. + R. LAMPMAN	0.20	.23	51.0'	410-71															
128	S. + T. WALTERS	.18	48.0'	617-971																
129	R. + L. DEGARMO	.36		495-495		L. E. DEGARMO	.36		688-1016	6/20/82										
130	C. + N. SPECK	.50	73.92'	702-1026																
131	L. D. SMITH	.50	74.58'	556-1131	9-26-73															
132	F. + J. WEAVER	0.43	.64	59.278																
133	M. FREED	.49	74.56'	460-402																
134	P. BAKER	0.50	.60	39.95'	611-271															
135	W. + S. WADDELL	.42	65.0'	603-832		G. F. ORR TRUSTEE			694-41	2-4-83										
136	J. E. GROSSMAN	0.67	.57	88.8'	490-435															
137	E. ONDREY	.50	78.54'	665-1039	7-3-80															
138	C. + V. FENNER	.50	79.2'	635-202	1-29-79															
139	C. + M. FENNER	.41	60.59'	234-498																
140	R. + S. DUNBAR	.39	60.39'	631-412																
141	A. J. KAWALEC	.50	66.0'	671-182	6-7-74	A. J. WILL KAWALEC	.50	66.0'	692-976	12-20-82										
142	W. D. TAYLOR	.25	66.0'	308-553																
143	G. E. McNAUGHTON	.50	82.5'	568-5	7-22-74															
144	P. D. + L. A. SULL EVAM	.31	82.5'	672-483	4-6-81															
145	R. + S. LEHMAN	.25	50.0'	633-547		R. + D. Moses	.25	50.0'	597-1401	6/23/83										
146	R. G. HAUTER	.35	95.5'	537-320																
147	T. L. BARICK	.34	86.0'	527-198																
148	T. G. HOLL	.25	63.4'	571-1213																
149	D. R. McINTOSH	.28	95'	591-875		D. + V. McIntosh			706-810											
150	L. + P. CRAIG	.28	88.0'	616-1181																
151	A. D. MANSFIELD	.22	60.0'	216-515																
152	L. WIEGAND	0.27	.23	66.7'	659-956	Y. L. OLSON 691-1210	0.27	0.23	684-403	4-14-82										
153	H. + D. MILLER	.5	126.8'	532-65																
154	V. M. FENNER	1.41	176.0'	444-444																
155	R. W. COMBS	1.28	134.0'	453-57																
156	P. CLARY et. al.	3.62		659-911																
157	T. + J. HUMMEL	1.72		680-1307																
158	G. + P. FISHER	2.35	2.25	553-207																

PARCEL NO.	TRANSFERD TO	AC.	FT. FRT.	VOL. PAGE	DATE	TRANSFERD TO	AC.	FT. FRT.	VOL. PAGE	DATE	TRANSFERD TO	AC.	FT. FRT.	VOL. PAGE	DATE	TRANSFERD TO	AC.	FT. FRT.	VOL. PAGE	DATE	
1413-159	J.W.+D.J. FRANCEY	.28	65.0'	538-186																	
160	W.+R. CALLAGHAN	.22	65.0'	538-646																	
161	C.+B. KUSHLAN	.22	65.0'	538-270																	
162	C.+V. SPENCER	.22	65.0'	538-238																	
163	B.+P. KLEMAREK	.22	65.0'	538-271																	
164	R.A.+J.E. KNIGHT	.22	65.0'	667-264																	
165	G.+B. WILEY	.21	60.0'	617-1146																	
166	J.L. TINNEL	.21	60.0'	621-1092																	
167	R.G. COOKE III	.21	60.0'	679-392	10-20-81																
168	D.+C. MAYER	.21	60.0'	603-995																	
169	T.C.+J.E. HUMMEL	.013		680-1307																	
#066-1	3000 COMPANY	0.075		648-391	5-20-83																
1414-001	L.R. HILLEN	1.17		645-524																	
002	L.R. HILLEN	.45	50.0'	645-534																	
003	J.+A. HENRY	1.25	101.64'	723-335		J.L.A. HENRY			686-585	6-21-82											
004	D. FELICI	.49	77.33'	513-1037																	
005	W. DORN+S. MOHNACSKY	.486	77.32'	635-637																	
006	S.+A. CALVIN	1.46	73.2'	551-741																	
007	L.T. SPRINGS	.56	88.0'	538-504																	
008	D. BURDICK	1.06	100.0'	601-1005																	
009	" "	.44	41.6'	" "																	
010	E.+R. MITTOWER	.69	66.0'	556-484																	
011	J. KOKOSHA	.82	77.0'	657-377		M.J. + NL. TVERGYAK			688-127	8/3/82											
012	M.+M. KERCHLICH	.8	75.0'	653-810																	
013	C.C. GRANT	2.0	176.8'	515-1089																	
014	D.M. ERNST	.42	68.47'	485-88																	
015	R.R. GRANT	1.83	1.74	195.0'	339-316																
016	FIRST BAPTIST CHURCH	2.67	300.0'	550-38																	
017	M.+B. McBRIDE	.34	70.0'	478-773																	
018	E.+D. HOUCHEM	.34	70.0'	424-419																	
019	L.+A. SCHULZ	.36		537-772																	
020	M.A.+K.L. HOLMES	.28		647-419																	
021	R.+M. RYAN	.34	70.0'	679-275		C.H. Black			701-12												
022	M.+O. HORNE	.34	70.0'	281-587																	
023	F.+S. BRENTAR	.34	70.0'	670-209																	
024	S.+H. JOZSA	.34	70.0'	277-132																	
025	L. SHIEF	.34	70.0'	509-431																	
026	G.+A. VALKO	692 839	.34	70.0'	292-559																
027	E.M. VAN HORN	.34	70.0'	653-595																	
028	E.R.+B.R. BRICK	.34	70.0'	523-326																	
029	C.+V. NEVERKA	.34	70.0'	649-570	11-3-80																
030	C.+M. EVANS	.34	70.0'	470-515																	
031	R.+M. LODGE	.34	70.0'	599-501																	
032	P.+C. MASON	.34	70.0'	291-493																	
033	W. ASH	.34	70.0'	286-70																	
034	D.+L. HORTON	.29	70.0'	677-1205		D.S. HORTON	.29	70.0'	686-46												
035	W.+K. CULLUM	.32	80.0'	611-1206																	
036	R. PATTON	.35	54.5'	443-602																	
037	E. DEEL ETAL	.31	75.0'	571-378																	
038	R.+T. PILLFER	.25	60.0'	609-1104																	
039	D.+L. SCOTT	.25	60.0'	629-442		E.M. GEBURA	.25	60.0'	681-1007												
040	C.+C. JOHNSON	.25	60.0'	537-931																	
041	R.+R. KEENER	.25	60.0'	537-754																	
042	R.+M. SILVESTRO	.25	60.0'	537-933																	
043	FRED W. GOLLMER	.25	60.0'	585-640																	
044	T.O. DELVECCIO	.27	65.0'	665-804	6-20-80																
045	B.T. RUDY	.27	65.0'	552-601																	
046	C.+C. GRIFFIN	.29	70.0'	631-755																	
047	R.+M. CHONG	.28	70.0'	546-888																	
048	L. CAPTA	.28	70.0'	631-1169	11-2-78																
049	F.+G. SHORF	.28	70.0'	484-613																	
050	H.+C. CLIPSTON	.27	70.0'	633-1274																	



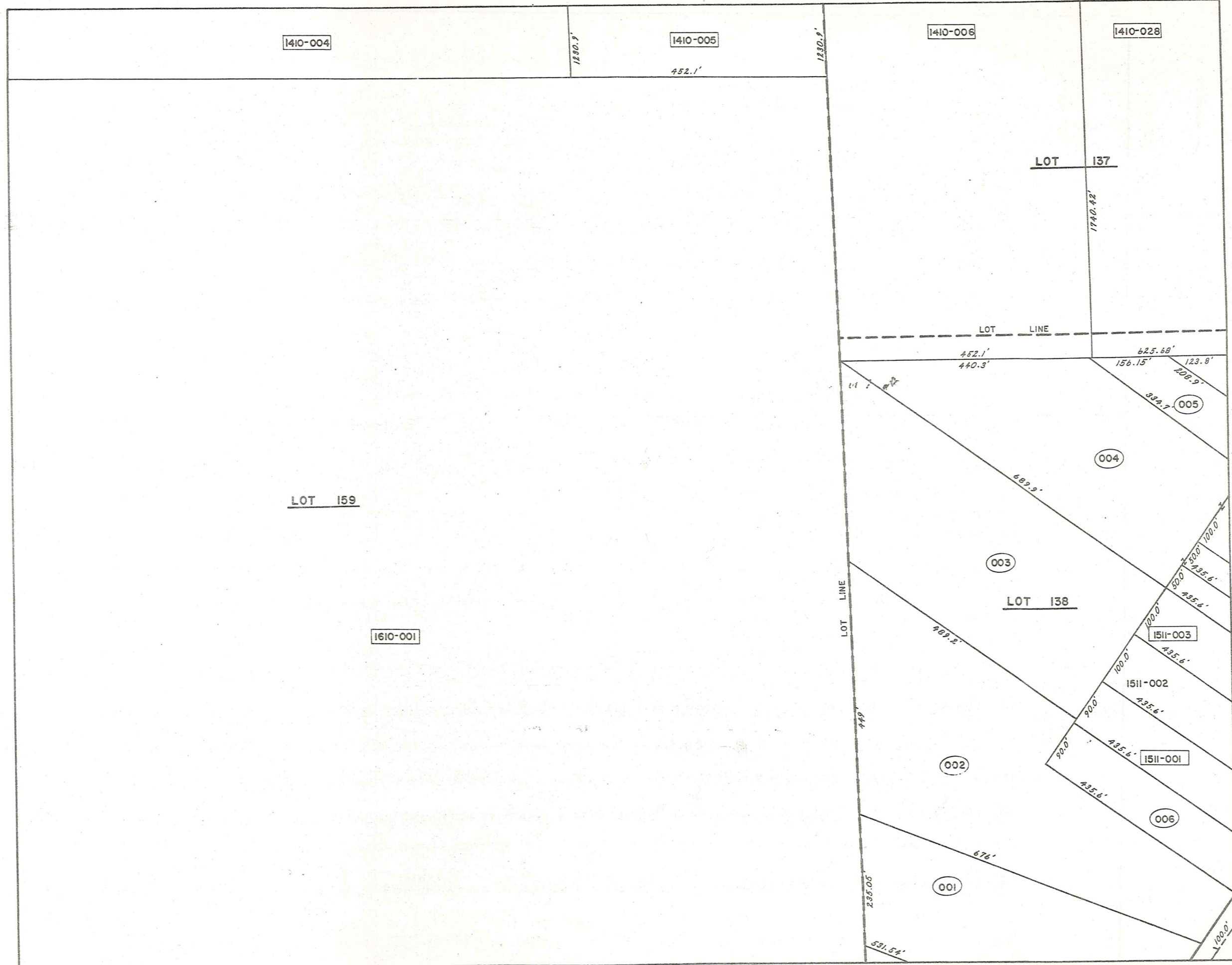
PARCEL NO.	TRANSFERD TO	AC.	FT. FR.	VOL. PAGE	DATE	TRANSFERD TO	AC.	FT. FR.	VOL. PAGE	DATE	TRANSFERD TO	AC.	FT. FR.	VOL. PAGE	DATE	TRANSFERD TO	AC.	FT. FR.	VOL. PAGE	DATE
1414-051	M. CONNORS	.27	70.0'	542-378																
052	I. HAVETER	.29	75.0'	368-479																
053	R+C. CHERNICKY	.29	75.0'	589-181																
054	R+J. GAHR	.28	75.0'	593-439																
055	E+S. MARTINSON	.27	70.0'	533-330																
056	D+B. HLABSE	.27	70.0'	657-1001																
057	C.A. LUCAS	.27	70.0'	597-752	4-23-76															
058	G+E. DICKSON	.27	70.0'	657-668	9-17-79	C+S. Garriga			703-1227											
059	D+S. ROWDEN	.27	70.0'	542-419																
060	M+N. OSTOYIC	.27	70.0'	542-128		M.S. N.L. OSTOYIC			695-908											
061	J+B. HALL	.27	70.0'	599-439																
062	R+R. CLARK	.27	70.0'	576-756		R+E. HANTAK	.27	70.0'	701-52	6/2/83										
063	R+G. ZAROBILA	.27	70.0'	669-141	12-12-80															
064	P. FLYNN	.25	65.0'	576-1151																
065	G+E. WAGNER	.26	65.0'	629-728	9-1-78															
066	M.E+S. DOUDICAN	.25	65.0'	609-561																
067	L+L. EIERMANN	.25	65.0'	637-670																
068	D+S. GEROSA	.25	65.0'	623-751																
069	R+N. MULLER	.25	65.0'	538-362																
070	F+M. KRZYNAK	.25	65.0'	537-720		M. Krzynek			702-596											
071	J+J. LAVRICH, JR.	.25	65.0'	591-801		D.J. GORMAN & N.L. SHORT			687-940	687	D.J. & N.L. GORMAN	.25	65.0'	700-1535	7-14-83					
072	D+K. GENTILE	.25	65.0'	625-85																
073	E+N. PAINTER, JR.	.25	60.0'	601-710		R+G. Hallstrom			705-740											
074	L.P. LEVAND & D.A. BROWN	.25	60.0'	663-816																
075	W+M. JUSKIEWICZ	.29	75.0'	657-726																
076	W+E. PORTER	.27	70.0'	607-945																
077	R+P. BISSELL	.27	70.0'	571-207																
078	R+P. DITTO	.27	70.0'	587-1736																
079	L+A. DEVORSKY	.27	70.0'	537-755																
080	R.K. GEINITZ	.27	70.0'	591-1096																
081	E+J. SURACE	.27	70.0'	663-250																
082	J+J. SANQUE DOLCE	.27	70.0'	557-556																
083	J+J. BARLOW	.27	70.0'	574-722	2-21-75															
084	N+B. GLAW	.27	70.0'	637-1063																
085	W. CONNETT	.26	75.0'	424-376																
086	H+S. WAGNER	.27	70.0'	351-204		G.M. WAGNER			688-1145	8/24/82										
087	T+A. JOHNSON	.27	70.0'	623-1237																
088	R.A. TAYLOR	.27	70.0'	645-1148	7-11-80															
089	H+W. WINDELL	.27	70.0'	603-439																
090	E+V. VAN SCOVOC	.26	70.0'	647-401																
091	J+E. MCKENZIE	.27	70.0'	435-240																
092	W+W. AMBERIK	.27	70.0'	355-151																
093	R+D. MULLINS	.27	70.0'	355-155																
094	H+M. LESLIE	.26	70.0'	667-309	8-14-80															
095	J+T. WOODWARD	.26	75.0'	576-254																
096	G+L. LANSTRUM	.27	70.0'	663-1069																
097	J+T. MEDLEY	.27	70.0'	568-174																
098	T+J. BEACH	.27	70.0'	667-712																
099	W+D. BLEWETT	.27	70.0'	626-394																
100	C. KITTELSON	.27	70.0'	629-879	9-8-78	J.L. & B.J. BLEWETT			686-1409	6-30-82										
101	M+M. GARRETT	.27	70.0'	678-272		A.C. & D.A. KOOYMAN			693-425	2-2-83										
102	R. BERGOCH	.27	70.0'	647-406																
103	W+J. LEWIS	.26	70.0'	613-334		C.A. & M.M. PETERS			687-1368	7/29/82										
104	F+E. COOK	.26	70.0'	367-14																
105	A.R. McMillin	.26	75.0'	597-941																
106	G+R. MAXWELL	.27	70.0'	519-500																
107	HAVETER BLDG. SUP.	.27	70.0'	351-560																
108	D+L. SWINK	.27	70.0'	599-468																
109	J+K. BRAINARD	.27	70.0'	445-715																
110	M+E. KELLY	.27	70.0'	424-417																
111	P+K. PENTZ	.27	70.0'	559-306		J.H. & L.V. BROWN														
112	R.V. & S.L. BRAZAVSKAS	.26	70.0'	587-243																
113	T. MILLIFF & D. CUTCHALL	.26	70.0'	626-462																
114	I. & B. LESLER	.26	70.0'	551-145	1-22-73															
115	B. SHELTON	.26	73.12'	619-1203	3-24-78															
116	J+P. ENTSINGER	.25	70.0'	653-485	9-10-79															
117	M. MIHALIC & R.M. URADHART	.37	100.0'	680-558	11-20-81															
118	R.E. & D.J. BROCKETT	.26	70.0'	672-465																
119	H+G. UNREIN	.26	70.0'	619-1205	3-28-78	MARK J. UNREIN	.26	70.0'	684-1067	5-3-82	M.J. UNREIN			686-172						
120	R+E. DOHERTY	.25	70.0'	551-417																
121	R.N. ROY	.26	70.0'	552-876																
122	F.M. GOODFIELD	.26	70.0'	551-1302																
123	R. & B. HERSH	.26	70.0'	665-806	6-20-80															
124	F. YEHL	.26	70.0'	434-438																
125	F+C. YEHL, JR.	.26	70.0'	601-778																
126	" "	"	"	623-447																
127	R+E. HENDRICKSON	.26	70.0'	551-1131																
128	EATON HOLDING CO. (T. EAS)	.39	"	7-74-8111																
129	VILLAGE OF CHARDON ("")	.64	"	603-657																
130	"	1.10	"	"																
131	" ("EAS)	"	"	"																

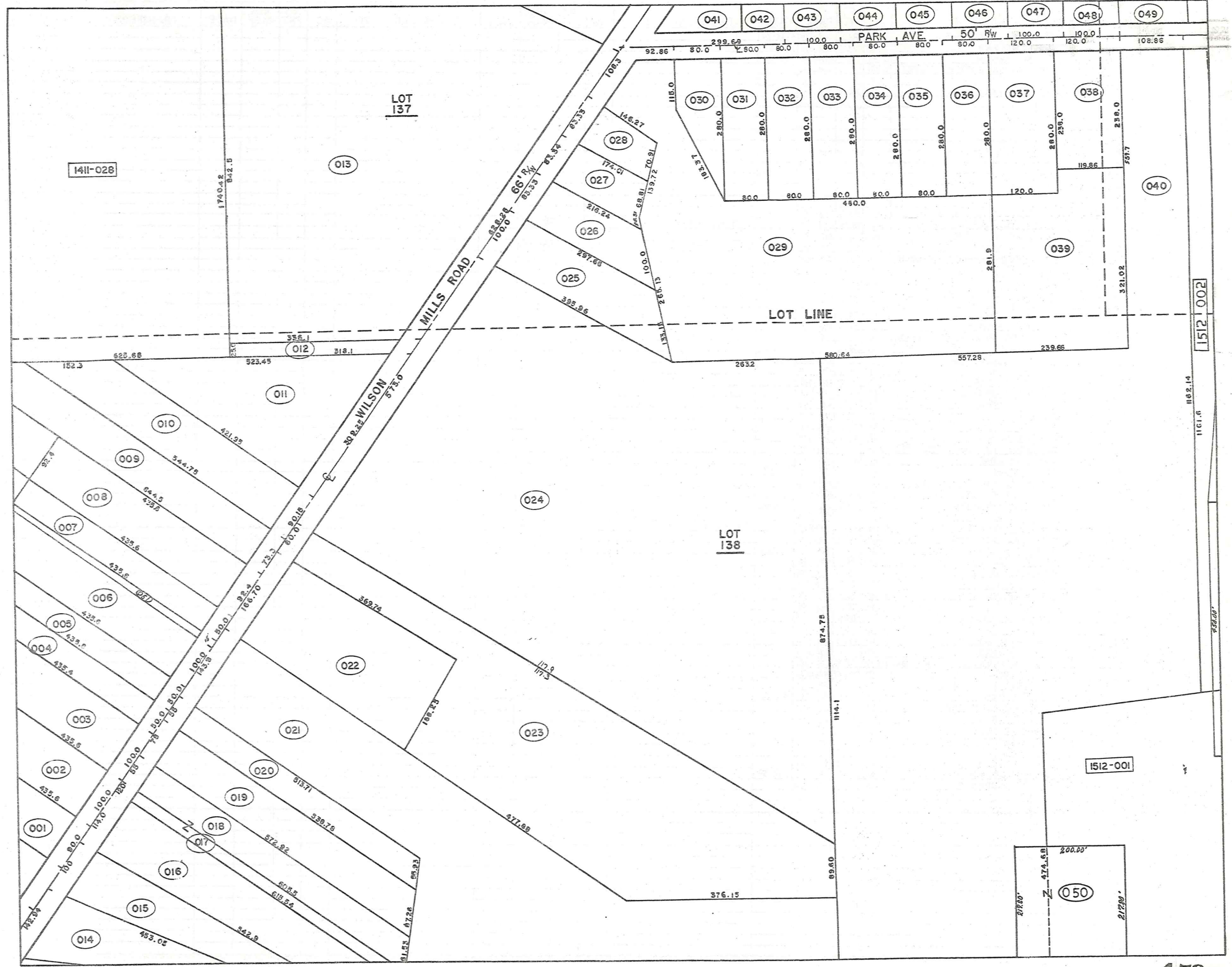


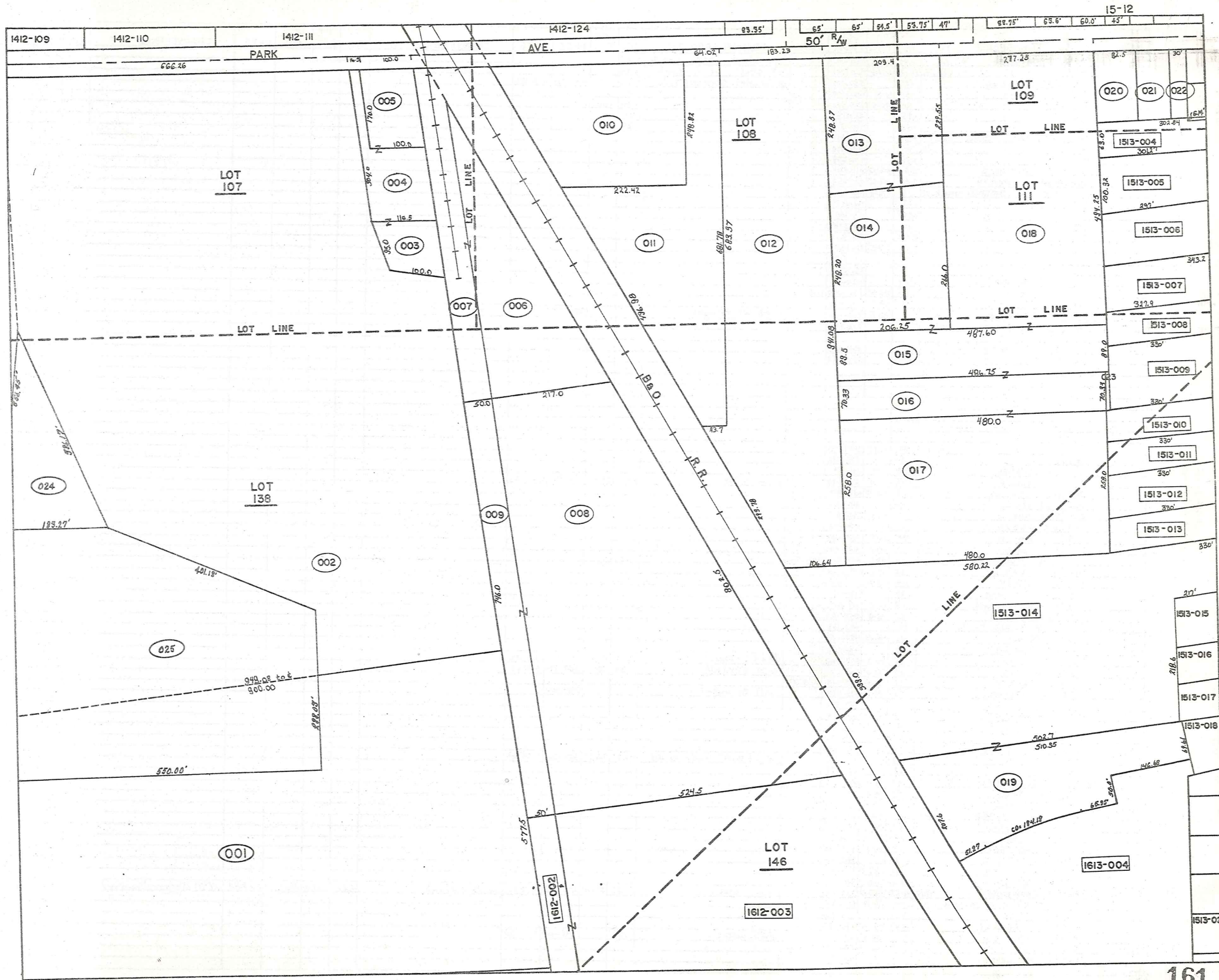
LINE

CORP

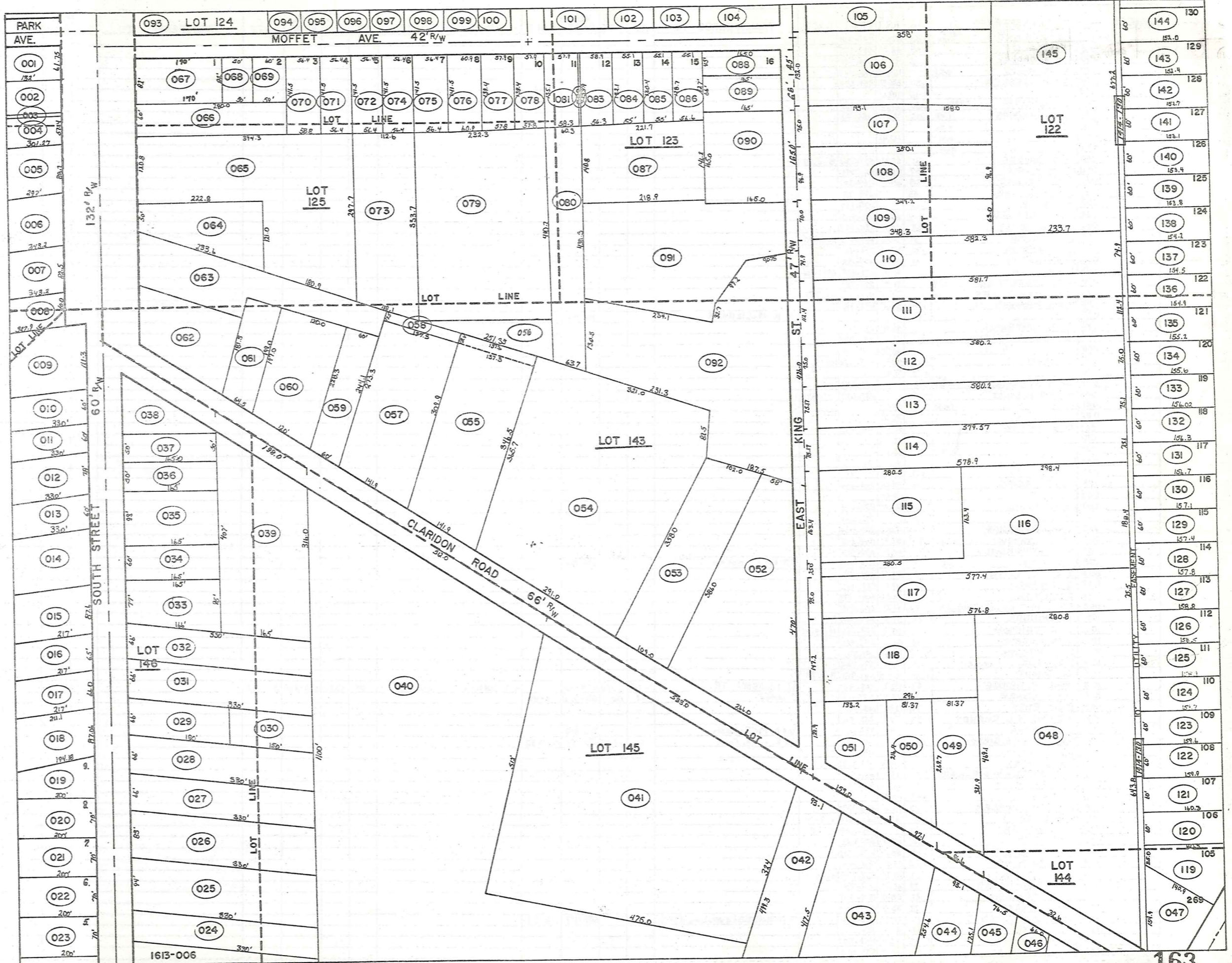
1610-001





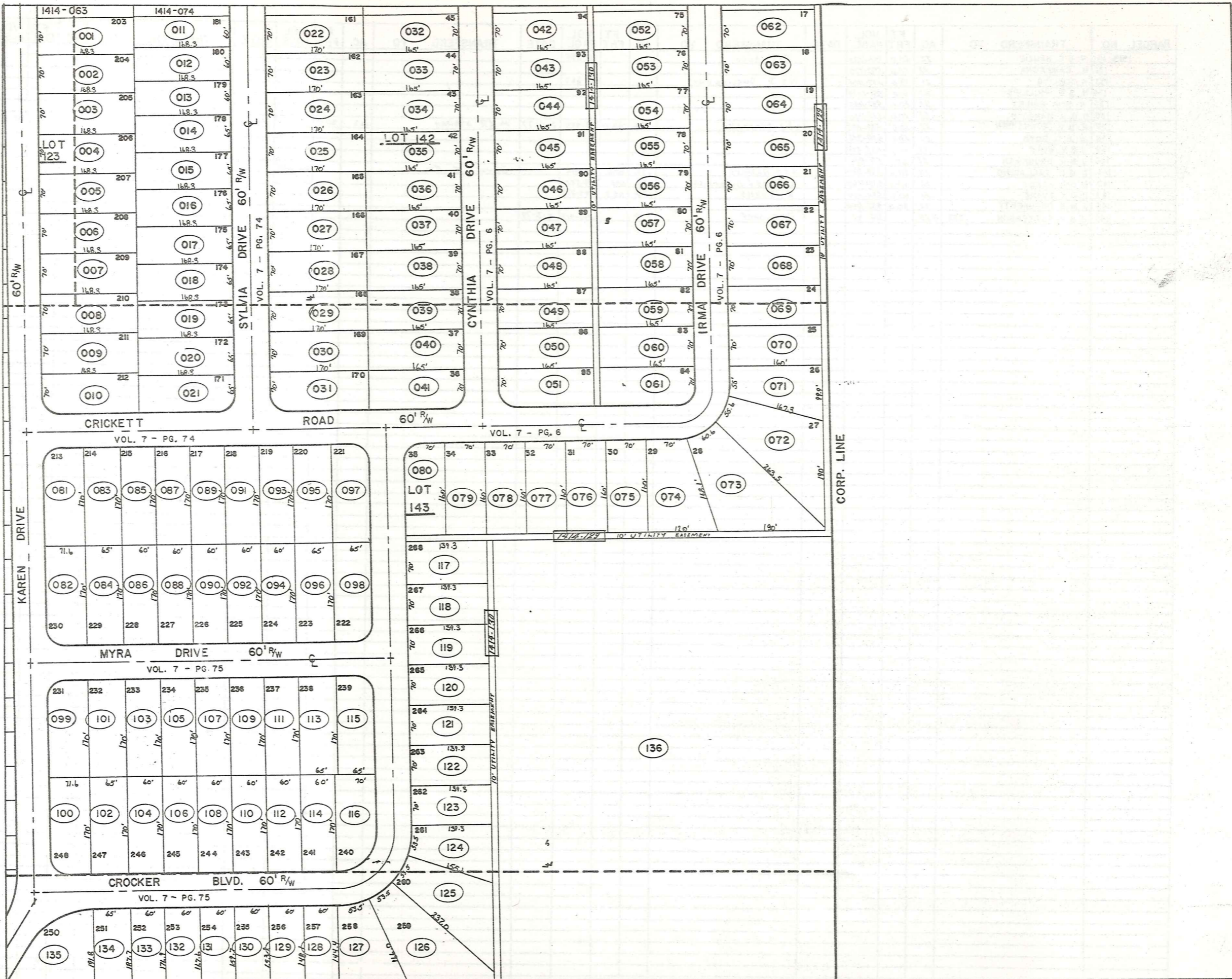


PARCEL NO.	TRANSFERRED TO	AC.	FT. FRT.	VOL. PAGE	DATE	TRANSFERRED TO	AC.	FT. FRT.	VOL. PAGE	DATE	TRANSFERRED TO	AC.	FT. FRT.	VOL. PAGE	DATE	TRANSFERRED TO	AC.	FT. FRT.	VOL. PAGE	DATE
1512-001	J.W. SANBORN ET AL.	14.05	577.5'	550-1071		LOT SPLIT -025- 1.80 AC.	12.25													
002	"	20.15	744.0'	550-1071		LOT SPLIT -025- 3.20 AC.	16.95													
003	J.M. RUSSELL	.25		550-1287		BASS LAKE COMMUNITY, Inc.	0.25		695.359	3-30-83										
004	"	.40	16.5'	550-1287		"	0.40	16.5'	"	"	"	"	"	"	"	"	"	"	"	"
005	"	.40	100.0'	550-1287		"	0.40	100.0'	"	"	"	"	"	"	"	"	"	"	"	"
006	"	1.25		550-1287		"	1.25		"	"	"	"	"	"	"	"	"	"	"	"
007	"	.68		550-1287		"	0.68		"	"	"	"	"	"	"	"	"	"	"	"
008	BASS LAKE COMM. INC.	6.31		221-416																
009	"	.86		221-416																
010	C.E.I.	1.68		174-279																
011	L.+B. DIEMOND	2.0	64.02	411-540																
012	GERUGA REALTY	4.04	183.2'	291-503																
013	CEMETERY CHARDON VILLAGE	1.14	209.4'	114-160																
014	"	1.22		114-159																
015	"	1.00		128-159																
016	"	1.00		212-298																
017	"	2.84		245-3																
018	"	3.17	277.2'	21-420																
				45-262																
				75-35																
019	J.+M. BRINDO	1.64		434-71																
020	J.H. SPEAR	.32	82.5'	556-1030	9-18-73															
021	W. FISHEIGH	.13	59.0'	837-948																
022	W. WITTINGHAM	0.04	30.0'	200-431		W.B. Whittingham			704-27											
023	CEMETERY CHARDON VILL			212-288																
024	J.W. SANBORN	.75		259-390																
025	P.D.+J.W. SANBORN	5.0		559-826																
1513-001	D.B. KOSIE	0.16	.20	61.70'	484-90															
002	L.R. LANG	.18		670-912																
003	J.+L. SHAPIRO	.02	6.14	661-160																
004	T.+D. SABURA	.42	57.4'	615-1122		F.+W. LYNN	0.417	57.42'	896-95	3-31-83										
005	R.+E. RARICK	.75	88.70'	637-253																
006	J.+S. NEILL	.75		611-1123																
007	R.+E. RARICK	.60	.65	82.5'	580-919															
008	W.G. WILDER	.45		459-752																
009	K.R. TEMPLE	.80	111.3'	603-463																
010	K.+P. BOLEK	.51	.45	60.0'	478-825															
011	J.+C. MACMILLAN	.45	61.0'	619-1246	3-31-78															
012	D.+D. URBAN	.60	28.0'	434-361																
013	J. BOSTWICK	.45	60.0'	418-163																
014	J.+M. BRINDO	4.95		434-71																
015	R.+A. RICHARDSON	.49	87.6'	609-62																
016	S.+M. MUDZYN	.37	65.0'	452-827																
017	J.+M. BRINDO, JR.	.47		663-163																
018	G. PANEK	.43	87.06'	589-458																
019	L.G. THOMAS	.30		396-624																
020	R.+P. BUTLER	.36	70.0'	552-969		R.P. & F. LABELLE	.36	70.0'	692-707	12-6-82										
021	C.+E. NELSON	.36	70.0'	546-737		D.M. BAXTER	.36	70.0'	684-1195	5-4-82										
022	G.+J. ERNST	.36	70.0'	647-573	7-18-79															
023	J.+J. MILLER	.36	70.00'	625-1153		W.F. STONEMAN			701-830											
024	D.+T. POWERS	.41		520-821																
025	F.R. BARONE	.71	94.0'	512-134																
026	W.+L. WILDER	.62	83.0'	246-61																
027	J.C. DAVIDSON	.50	66.0'	221-623																
028	G.A.+C.A. WELLMAN	.50	66.0'	675-1389																
029	M. FISHER	.27	66.0'	341-182		W.J. & M.H. FISHER 691-1218	.27	66.0'	689-1361	9-28-82										
030	"	.23		201-628																
031	R.+R. VOELKEL	.50	66.0'	667-565																
032	J.+L. REID	.50	66.0'	597-1077																
033	A.C. BERTKE	.32	77.0'	445-752																
034	L.D. PEDERSEN	0.33		60.0'	505-212															
035	E.C. BETZER	.23	99.0'	427-1007																
036	L.+B. ASH	.19	50.0'	642-761																
037	E.F. WETTSTEIN	.19	50.0'	571-692	11-01-74															
038	E.C. BETZER	.25		502-455																
039	H.M. BETZER	1.26	198.0'	277-609																
040	I.D. BLACK	12.61	512.0'	201-289																
041	R. HAVETER	4.20	533.0'	229-247		E.C. Betzer	4.20	533.0'	690-367	10-7-82	H.M. Betzer	4.20	533.0'	693-127	1-19-83	H.M. Betzer (Trustee)	4.20	533.0'	693-139	4-19-83
042	CHARDON CONG. OF JEHOVAH WIT.	1.00	93.19'	311-319																
043	A. BRACK	1.27		263-88																
044	W.+D. RINGLER	.47	93.19'	426-53																
045	PETERSEN+IBOLD CO.	2.0	76.5'	676-794	7-27-81	R+S. WOODIE	.501		696-460	4-6-83										
046	"	.37	66.0'	676-794	7-27-81															
047	D.+M. CHAPMAN	.29		578-920																




PARCEL NO.	TRANSFERRED TO	AC.	FT.	VOL.	DATE	TRANSFERRED TO	AC.	FT.	VOL.	DATE	TRANSFERRED TO	AC.	FT.	VOL.	DATE	TRANSFERRED TO	AC.	FT.	VOL.	DATE
1513-048	K.R. ALBRIGHT	3.55	326.1'	472-431																
049	J. PRINGLE	.55	96.6'	538-257																
050	E. S. CRAVEY	.45	97.1'	674-791																
051	D. B. RILEY	0.53	159.0'	593-667																
052	P. B. KIEBLER	1.50	266.0'	551-785																
053	"	.90	109.6'																	
054	B. J. NESTER	1.43	2.85	291.0'	492-342															
055	N. B. CHAPMAN	1.03	2.05	141.9'	255-74															
056	"	0.06																		
057	"	0.91	141.9'																	
058	"	0.06																		
059	N. J. RHODES	.31	60.0'	553-1310	8-6-73															
060	T. D. SWOPE	.57	120.0'	611-1086																
061	E. C. BETZER	.28	64.5'	464-207																
062	J. C. SHUSTER	.55		679-75																
063	P. K. PARK	1.50		427-177																
064	K. H. NELSON	.44	50.0'	531-1155																
065	M. A. GEDRSKEY	1.69	120.8'	524-207																
066	J. E. CARR	.39	60.0'	665-670	6-12-80															
067	H. C. CLIPSTON	.32	82.0'	637-61																
068	G. TRINETT	.10	50'	609-152																
069	M. W. SMITH		60.0'	677-839	653-1206															
070	D. J. HOSTETTER	0.19		56.4'	553-782															
071	W. D. HOSTETTER	0.18		56.4'	597-1228	601-797														
072	J. M. MAYNARD	.16		56.4'	492-310															
073	"	.81									M. K. McClelland			705-961						
074	L. L. MORTENSON	.16	56.4'	631-716																
075	C. M. McCLELLAND		56.4'	484-937																
076	"		60.9'	"																
077	A. HOWER	0.18	57.9'	633-522	NOV. 28, 78															
078	"	0.18	57.9'	"	"															
079	C. M. McCLELLAND	1.01	2.01	484-937																
080	H. E. G. SALTZ	0.58		580-947	1975															
081	"	0.31		59.9'	"															
082	"		2.0'	"	"															
083	D. S. BETTS		55.9'	491-971																
084	"		55.1'	"	"															
085	"	0.68	55.1'	"	"															
086	"		55.1'	"	"															
087	"	.73	"	"	"															
088	N. D. EGING	.42	45.0'	245-345																
089	"		66.0'	"	"															
090	A. L. EGING	.62	145.0'	576-448																
091	S. RUSNIK	1.50		221-551																
092	C. M. BRINKMAN	2.10	426.0'	550-364																
093	M. S. WITHROW	0.35	52.0'	542-658																
094	R. L. STIVERSON	.14	60.0'	532-733																
095	J. D. FORD	0.27	.14	60.0'	559-895						S. J. M. NOLAN			691-724						
096	J. K. PATTERSON	.14	60.0'	668-118																
097	I. CAMPBELL	.14	60.0'	663-457																
098	J. F. SMITH	.69	72.0'	625-1079																
099	J. A. S. M. SCHELLENTRAGER	.22	61.2'	674-860																
100	H. SKINNER	.22	57.9'	233-583																
101	E. HUTCHINSON	.70	115.8'	679-656	10-23-81															
102	D. B. MILGATE	.20	82.6'	591-924																
103	L. H. RODGERS	.21	82.6'	431-352																
104	J. L. HOWELL et al.	.13	44.0'	591-1184																
105	G. BISHOP	1.08	132.0'	647-919	8-2-79															
106	M. D. ELDRIDGE	1.07	132.0'	203-322		W. JACKSON, JR.	1.08	132.0'	578-835		S. A. BURNS & J. J. ADAMS	1.08	132.0'	695-266	3-11-83					
107	R. E. ISHEE	.60	75.0'	538-631		R. ISHEE	.60	75.0'	691-1131	11-24-82										
108	B. C. RABY	.78	96.95'	613-854																
109	A. CHANEY & D. CHANEY	.53	70.0'	663-542																
110	V. McCUMBER	.58	74.9'	537-623		V. D. McIntosh			706-812											
111	D. E. CONE & P. A. GIBSON	1.50	112.4'	643-404		D. E. & P. A. Cone	1.50	112.4'	690-190	10-4-82										
112	D. I. GRIMM	1.0	75.0'	486-430																
113	L. E. GRAWUNNE	1.0	76.18'	587-1081																
114	J. BOLAN, JR. & S. STRANIERO	1.0	75.18'	661-307																
115	D. V. PECK	1.05	163.4'	515-794																
116	"	1.45	25.0'																	
117	P. E. & B. L. KIEBLER	1.00	75.0'	678-1390																
118	P. KIEBLER	1.00	147.0'	565-464	6-13-74															
119	P. JOINER, JR.	.26		674-405	5-21-81															
120	M. C. AGINS	.22	60.0'	601-432																
121	R. M. SCHMUCKER	.22	60.0'	621-1215																
122	J. M. HOPKINS	.22	60.0'	550-49																
123	E. E. ARIDONI	.22	60.0'	653-775	4-25-79															
124	R. D. SHOEMAKER	.22	60.0'	545-1347																
125	D. C. MAKULSIA	.22	60.0'	579-207																
126	R. B. ISHEE	.22	60.0'	550-267																
127	H. P. WHITEHEAD, JR.	.22	60.0'	663-1000		THE ADMINISTRATION of VETERANS AFFAIRS			693-1307	1-31-83										
128	S. L. TAYLOR	.22	60.0'	623-644																
129	V. J. GIBALDI	.22	60.0'	546-803																
130	R. H. CARROLL	.22	60.0'	593-1116																

PARCEL NO.	TRANSFERD TO	AC.	FT. FRT.	VOL. PAGE	DATE	TRANSFERD TO	AC.	FT. FRT.	VOL. PAGE	DATE	TRANSFERD TO	AC.	FT. FRT.	VOL. PAGE	DATE	TRANSFERD TO	AC.	FT. FRT.	VOL. PAGE	DATE
1513-131	R. B. C. HAUZIE	.22	60.0	551-1230		717 Kler			617-384											
132	M. CAMPAGNA	.22	60.0	550-270																
133	K. DOWLING	.21	60.0	537-1101		N J BURLINGHAMS			657-663											
134	N. B. C. PHILLIPS	.22	60.0	551-1229																
135	W. B. M. BAILEY	.22	60.0	537-1102																
136	D. B. G. MANGOLD	.22	60.0	537-1100																
137	R. B. V. SCHNEIDER	.22	60.0	538-185		D & V SHAFER	.22	60.0	609-985	7-11-77	M. R. STRIPAY	.22	60.0		8-1-78	J. W. WELLS			67-947	10-1-98
138	W. B. D. BOYD	.22	60.0	538-216																
139	J. B. V. WOLF	.22	60.0	538-845																
140	J. B. H. BRUNSMAN	.21	60.0	571-916																
141	D. B. L. TALLADINO	.22	60.0	537-1159		R. D. Nalepka	.22	60.0	599-114		Carol A Mo.			631-1070						
142	R. B. D. HARRY	.22	60.0	537-1162		E. Basey & D. Harrison	.22	60.0	599-597											
143	R. B. K. EVANS	.22	60.0	538-184		K. EVANS	.22	60.0	599-717											
144	J. B. B. DAUGHERTY	.22	60.0	537-1149																
145	J. B. K. PATTERSON	3.58	4.12	326-41		G. OISHOP	3.58		647-917	3-2-79										



PARCEL NO.	TRANSFERRED TO	AC.	FT. FRT.	VOL. PAGE	DATE	TRANSFERRED TO	AC.	FT. FRT.	VOL. PAGE	DATE	TRANSFERRED TO	AC.	FT. FRT.	VOL. PAGE	DATE	TRANSFERRED TO	AC.	FT. FRT.	VOL. PAGE	DATE
154-001	F.+C.A. PRIESTER	.27	70.0'	538-59																
002	J.+P. WATSON	.27	70.0'	537-989																
003	J.+R. WASILKO	.27	70.0'	537-957																
004	R.+K. LINGERGER	.27	70.0'	613-499																
005	A.+I. KAVARAS	.27	70.0'	537-955																
006	R.+M. SEE	.27	70.0'	537-990																
007	S.J.+E.A. PROTZ	.27	70.0'	676-973	7-30-81															
008	R.+J. TITUS	.27	70.0'	537-991																
009	P.+L. LOUISE	.27	70.0'	576-1271	6-23-75															
010	J.A. HAMMACK																			
011	T.+H. SEVER	.24	60.0'	7-74-76	9-19-78															
012	R.C.+D. SISLER	.25	60.0'	537-721																
013	P.M.+M.T. YUN	.25	60.0'	599-1099																
014	R. MATHENA	.25	65.0'	663-1091		R.W.+L.S. WELDER			693-903	1-25-83										
015	J.+L. POWELL	.25	65.0'	537-930																
016	S.J. SEIFRIED	.25	65.0'	697-951																
017	S. CROMER	.25	65.0'	643-707																
018	W.+K. HAMARY	.25	65.0'	621-34																
019	G.J.+I.A. KREILACH	.25	65.0'	538-237																
020	W.+R. BREWER	.25	65.0'	537-782																
021	JOHN HOPKINS	.25	65.0'	613-154																
022	M.A. BUTCHART	.27	70.0'	594-689																
023	R.+J. FAIRBANK	.27	70.0'	645-710		R.L. FAIRBANK	.27	70.0'	683-165	3-2-82										
024	W.R.+C.M. DUNNING	.27	70.0'	637-960																
025	S.+B. RASHID	.27	70.0'	587-1133		R.+C. Hendrickson			705-115											
026	C.+B. YAKO	.27	70.0'	537-545																
027	J.F. BOLANEY	.27	70.0'	643-1067																
028	P.J.+D.L. PRZERACKI	.27	70.0'	637-1218																
029	P.H.+A.J. WHITE	.27	70.0'	587-229																
030	J.+D. PERRY	.27	70.0'	591-376																
031	J.+B. OLIVER	.20	70.0'	629-479	8-25-78															
032	W.J.+B. GIBSON	.26	70.0'	564-32																
033	R.L.+D.P. KAUFFMAN	.27	70.0'	674-616	5-20-81															
034	J.+V. HAMMETT	.27	70.0'	390-344																
035	T.R. MUNI + F.O. BENNETT, JR.	.27	70.0'	597-825																
036	W.+B. COOPER	.27	70.0'	373-597																
037	M.+C. MERLENE	.27	70.0'	502-64																
038	M. DEWEY	.27	70.0'	613-470																
039	W.M. MUSIAL	.27	70.0'	524-808																
040	K.+D. BENA	.27	70.0'	582-331		K.J. BENA	.27	70.0'	682-922	2-17-82										
041	F. NEUMAN	.26	70.0'	625-197	7-10-78	M.D. URQUHART + C. TREADWAY	.26	70.0'	684-101	4-2-82										
042	H.D. KING	.26	70.0'	443-513	11-25-84															
043	D.+T. BRINING	.27	70.0'	601-398																
044	W.+H. SHAFFIER	.27	70.0'	669-549	11-03-80	W.+A. White			701-1											
045	R. HALFORD	.27	70.0'	663-568																
046	P.+P. THARP	.27	70.0'	459-408																
047	C.+A. STEAD	.26	70.0'	390-386																
048	KATHLEEN GREGG	.27	70.0'	615-574																
049	E.+J. KEITH	.27	70.0'	591-20		R.M. Sidbeck Sr.			703-277											
050	T.+E. TREADWAY	.27	70.0'	601-77																
051	J.J. III + H.C. SLADKEY	.26	70.0'	643-594		D.W. + J.A. Nader	.26	70.0'	690-13	9-29-82										
052	D.H.+B. BUTTS	.26	70.0'	561-360	2-2-78	B.L. BUTTS	.26	70.0'	683-116	3-24-82										
053	ROLLIN COOKE III (665-892)	.26	70.0'	665-890	6-27-80															
054	J.+T. PEINE	.27	70.0'	661-1083																
055	L.+S. HALE, JR.	.27	70.0'	652-715																
056	J.F.+C.G. VAND	.27	70.0'	551-837																
057	J.+M. BROWN	.27	70.0'	603-12																
058	T.W.+N.J. DUNCAN	.27	70.0'	587-5																
059	K.M.+C.C. OVARK	.27	70.0'	551-397																
060	R.D.+B.E. BARNES	.27	70.0'	643-1123																
061	O.B. MILES	.26	70.0'	551-682																
062	A.+L. ROUNTREE	.26	70.0'	551-489																
063	J.M. MEEKS	.26	70.0'	676-1152																
064	G.+J. ELEFERIOU	.25	70.0'	551-458																
065	W.+L. YORUM	.26	70.0'	607-356																
066	C.+H. BOYD	.26	70.0'	609-227																
067	Y.+R. GIORGI	.25	70.0'	635-279																
068	T. TYJEWSKI	.26	70.0'	559-1423																
069	R. ROSE + L. POLITO	.26	70.0'	576-714																
070	E.+L. SMITH	.26	70.0'	621-655																
071	B.+M. KOLLISTER	.26	55.0'	629-918	8-31-78	R.H.+V.L. FINK			687-808	7-16-82										
072	G.M. SNODGRASS	.51	55.68'	603-20																
073	R.A.+D.A. OPPER	.52	60.69'	647-196																
074	P.E.+D.F. FAINT	.33	70.0'	550-1172																
075	T.+A. MALCOLM	.26	70.0'	551-287																
076	J.R.+L.E. HOPP	.25	70.0'	551-681																
077	L.+D. NORRIS	.26	70.0'	631-1209																
078	CAROL L. SCHULTZ	.26	70.0'	585-547																
079	J.W.+L.C. BUCHANAN	.26	70.0'	551-680																
080	G.+J. DAVIS	.25	70.0'	597-982																

PARCEL NO.	TRANSFERRED TO	AC.	FT. FRT.	VOL. PAGE	DATE	TRANSFERRED TO	AC.	FT. FRT.	VOL. PAGE	DATE	TRANSFERRED TO	AC.	FT. FRT.	VOL. PAGE	DATE	TRANSFERRED TO	AC.	FT. FRT.	VOL. PAGE	DATE
1514-081	E. BAVIS	.28	71.6'	673-1283	5-13-81															
082	W.+F. RICKARD	.28	71.6'	601-843																
083	B.J.+S.A. BATCHELOR	.25	65.0'	647-32																
084	J.+P. DOWDLE	.25	65.0'	542-1344																
085	S.+S. ZARACK	.23	60.0'	574-728																
086	B.+L. MILLWARD	.25	60.0'	631-362																
087	C.+C. EISAMAN	.23	60.0'	566-29																
088	D.+D. GREATHOUSE	.23	60.0'	637-474																
089	P.+N. YACOVELLA	.23	60.0'	542-581																
090	J.+E. McMURTRIE	.23	60.0'	621-712																
091	J.+E. KULCH	.23	60.0'	542-579																
092	M. MANNING	.23	60.0'	510-1																
093	W.+D. SHRIVER	.23	60.0'	565-410																
094	J.+B. FRIEND	.23	60.0'	597-961																
095	T.L.+S.M. McCRAE	.25	65.0'	643-964																
096	H.+P. GANT	.25	65.0'	623-189																
097	K. PARR	.25	65.0'	629-211	8-18-78															
098	P.P.+C. LANZONE	.25	65.0'	546-1345																
099	K.+B. MATTHEW	.28	71.6'	643-258																
100	J.+G. SOMERVILLE	.28	71.6'	653-182		THE OHIO SAVINGS ASSOC.	.28	71.6'	682-1063	2-19-82	L.C.+L.M. NONNAMAKER	.28	71.6'	682-1067	2-19-82					
101	T.+C. KOVACICH	.25	65.0'	675-705	4-30-81															
102	J.M.+J.L. LEONARDI	.25	65.0'	546-999																
103	J.+J. KRIZ	.23	60.0'	617-178	2-17-78															
104	S.+L. DACKIEWICK	.23	60.0'	609-133																
105	D.+L. FERRICK	.23	60.0'	546-295																
106	R.+M.S. HRITZ	.23	60.0'	643-375																
107	JEFFERY KLEVE	.23	60.0'	647-1169																
108	R.+J. ROHNER	.23	60.0'	625-816		T.M.+L.S. McCAFFERY			697-476	5/3/83										
109	G.+J. SANTORE	.23	60.0'	609-503																
110	F. VOLOSYN	.23	60.0'	635-275																
111	N.L. WHITTEN	.23	60.0'	643-841																
112	D.K.+P. MONTGOMERY	.23	60.0'	546-996																
113	R.+G. CLOONAN	.25	65.0'	621-170																
114	R.+K. MARION	.23	60.0'	546-995																
115	T.+J. TROYAN	.25	65.0'	546-590																
116	D.R.+L.M. METCALFE	.28	70.0'	585-353																
117	R.A.+P.A. LARDIE	.22	70.0'	548-124																
118	J.+A. ROMANICK	.22	70.0'	609-134	10-15-80															
119	K.+J. DOUGLAS	.22	70.0'	603-1045																
120	C.T.+D.S. DOREMUS	.22	70.0'	550-755																
121	M.E.+J.M. SOTKA	.22	70.0'	550-825																
122	R.+B. SANDERS	.22	70.0'	629-677	8-31-78															
123	J. EWING	.22	70.0'	655-1070	7-8-80															
124	D.+V. SPADA	.26	53.5'	661-306		Q.F. SPADA			697-707	5/5/83										
125	G.+S. EVAN	.40	53.5'	593-1135																
126	B.+S. WENZEL	.46	53.5'	663-37																
127	A. WILLIAMS	.30	53.5'	550-756		D.R.+W.D. CESNIK	.30	53.5'		11-09-82										
128	W.D.+N.L. FISHER	.20	60.0'	550-289																
129	S.L. TEWELL	.21	60.0'	550-266																
130	W.E.+D.C. KOSPERSKI	.22	60.0'	550-494																
131	C.E.+M.M. STRAZINSKY	.23	60.0'	550-496																
132	L.E.+E.L. BECKMAN	.24	60.0'	550-217																
133	E.G. HENDRICKSON	.25	60.0'	568-659	8-3-74															
134	D.M. GASPER	.29	65.0'	582-20																
135	V.A.+J.L. BAKER	.34		550-271																
136	R.+F. WISNIEWSKI	.51		356-333																



1610-001

LINE

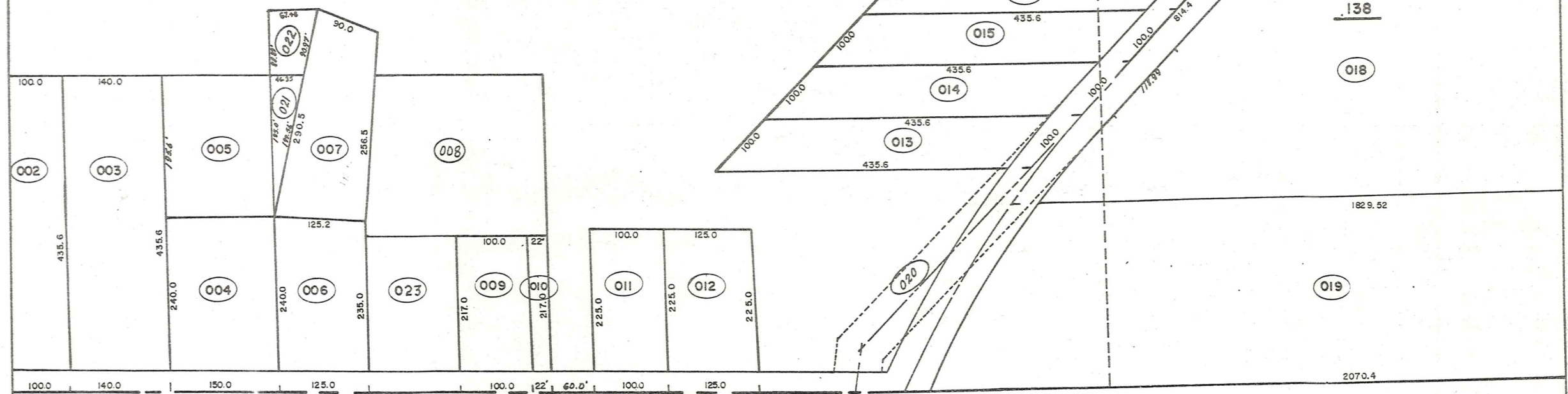
CORP
7354 1610-002

1510-001

LOT 159

LOT LINE

LOT 138



PARCEL NO.	TRANSFER TO	AC.	FT. FRT.	VOL. PAGE	DATE	TRANSFER TO	AC.	FT. FRT.	VOL. PAGE	DATE	TRANSFER TO	AC.	FT. FRT.	VOL. PAGE	DATE
1610-001	R. & P. FOWLER Etal	80.6		430-525		S.G.S. DEVELOPMENT	80.6		574-575	→	Twinning Mills Development Corp.	83.6		582-917	Dec. 27-75
				501-999		" " 2 PAR. 83.2			" "						
002	J. M. NIEHUS	1.0	100.0	520-196											
003	S. & C. GROVER	1.40	140.0	362-99											
004	E. & C. GOTTSCHALK	.83	150.0	472-246		R. & K. ROBINSON	0.73	150.0	578-950						
005	R. J. FOWLER	.77		452-813		E. & C. GOTTSCHALK	.82		578-642						
006	R. & K. ROBINSON	.68	125.0	480-932		S. S. DEED			610-1077						
007	R. & K. ROBINSON	.66		482-14		" "			" "						
008	R. J. FOWLER	1.94		452-813		Lot split 023 0.63 Ac.	1.31								
009	F. & M. ROOT	.50	100.0	478-578		N. & B. Galway	.50	100.0	593-1150						
010	F. & M. ROOT	.11	22.0	480-705		" "	.11	22.0	" "						
011	E. & L. SHILLINGS	.52	100.0	538-1051		E. W. SHILLING	.52	100.0	559-5	12-13-73	V. A. AYDENT	.52	100.0	562-1283	General Herons Corp.
012	W. & J. BOYLES	.65	125.0	464-680											
013	L. & S. GALIANO	.72	100.0	478-801											
014	" "	.72	100.0	478-799											
015	" "	.72	100.0	478-797											
016	" "	.72	100.0	478-785											
017	R. & M. HANKS	1.0	194.7	268-218											
018	BASS LAKE COMM. INC.	32.55		221-171											
019	" "	11.0		221-171											
020	R. & P. FOWLER Etal	0.47		513-764		S.G.S. DEVEL. CO. 2 832	0.47		574-575						
021	R. & K. ROBINSON	0.104		578-950		S. S. DEED			670-1077						
022	R. & K. ROBINSON	0.116		582-1067	12-75	" "			" "						
023	M. & L. BIXBY	0.63		568-777	9-74	L. BIXBY	.63		663-1156						
024	G. & M. Sackel			701-682											
1611-001	BASS LAKE COMM. INC.	.62	100.0	237-176											
002	" "	.40		221-160											
1612-001	BASS LAKE COMM. INC.	39.2		221-160											
002	" "	31.52		221-160											

001

611.53

664.01

110.0

100.0

1372.8

1511-021

002

214.5

214.5

82.5

1023.64'

1612-001

1829.52'

1610-019

214.50'

2070.42'

265.98'

LOT LINE

MUNSON

TOWNSHIP

1613-001
1613-002
1613-003

1613-004

B&O RAILROAD 100' R/W

LOT 138

LOT LINE

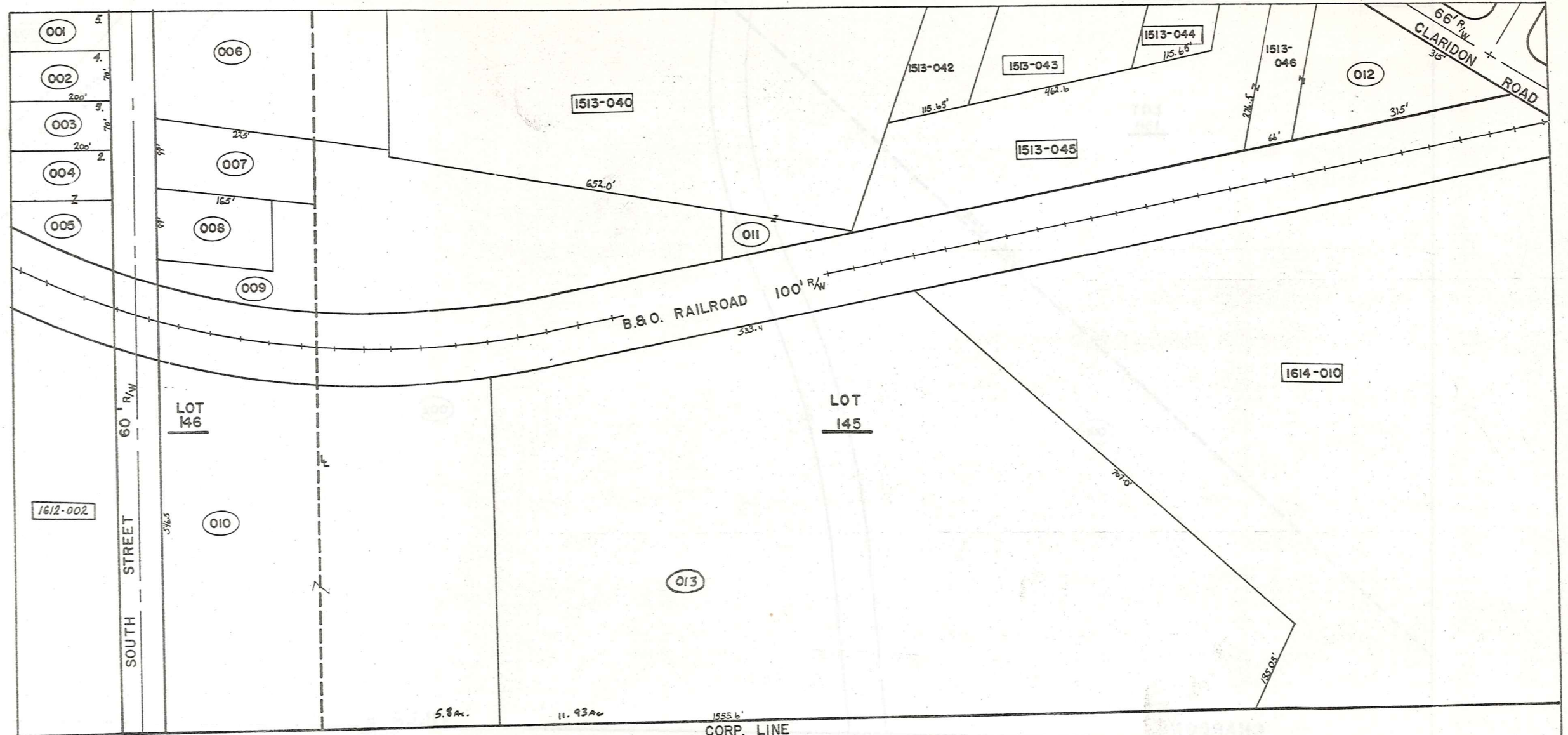
001

LOT 146

002

CHARDON
MUNSON

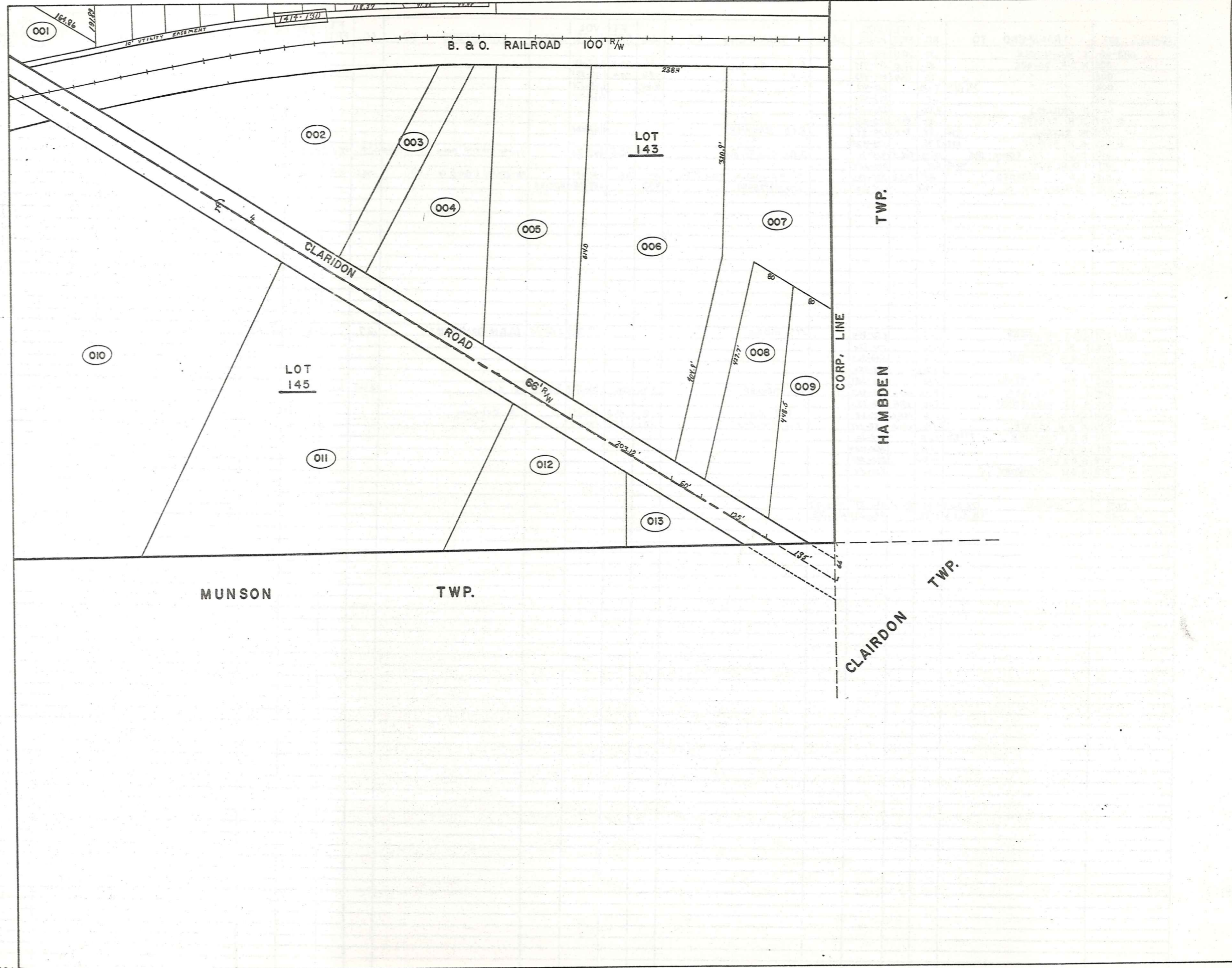
VILLAGE
TWP.



MUNSON

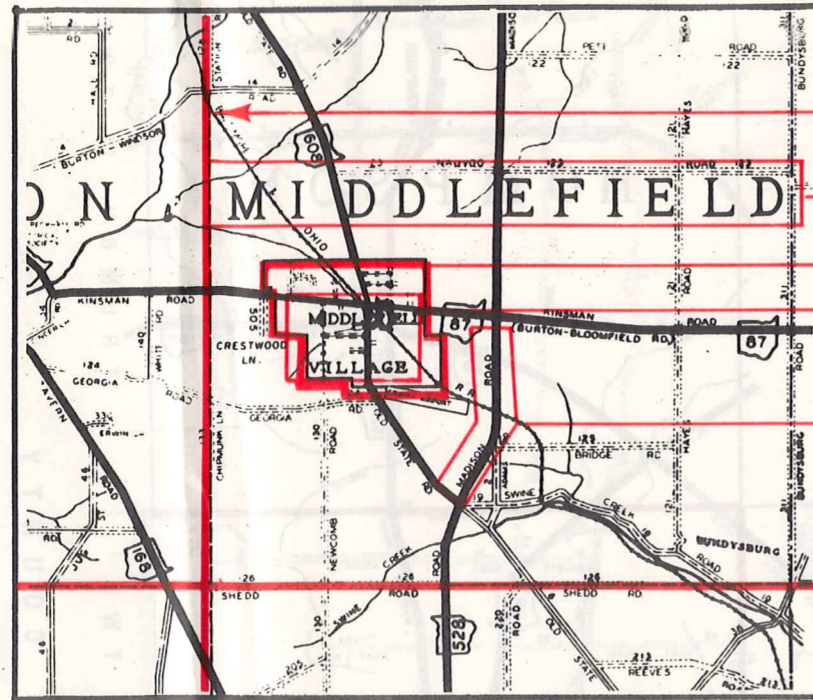
TOWNSHIP

PARCEL NO.	TRANSFER TO	AC.	FT. FRT.	VOL. PAGE	DATE	TRANSFER TO	AC.	FT. FRT.	VOL. PAGE	DATE	TRANSFER TO	AC.	FT. FRT.	VOL. PAGE	DATE	TRANSFER TO	AC.	FT. FRT.	VOL. PAGE	DATE
1613-001	E. SCHWINDLE	.36	70.0	480-19																
002	R. & P. SAVAGE	.36	70.0	247-492		R. & D. SAVAGE	.36	70.0	667-831											
003	" "	.36	70.0	247-493		" "	.36	70.0	667-831											
004	" "	2.97 2.52	4.60	259-412		" "	4.60		667-831											
005	" "	.17		257-412		" "	.17		667-831											
006	R. PHILLIPS	1.40		226-150																
* 007	W. H. SAVAGE	.50	99.0	523-575					667-831											
008	R. SAVAGE	0.36	99.0	170-44		R. & D. SAVAGE														
* 009	W. H. SAVAGE	0.88	2.32	523-575																
010	BASS LAKE COMM. INC.	17.75	546.5	425-71		J. Petersen, Trustee	17.75	546.5	663-300		Village Station Assoc.	5.8A	17.75	546.5	661-995	LOT SPLIT SEE 013 (5.8 remain)				
011	I. D. BLACK	0.14		201-284																
012	J. & H. CHERASO	.85	315.0	285-573		B. HENFIELD INC (TRUST)	.85	315	661-647		PETERSEN & BOLD CO., L.P.A.	.85 AC	315	676-794						
013	PETERSEN DEV. CO.	11.93 AC		665-63		J.S. PETERSEN	11.93		688-538	8/10/82										
1614-001	J. & J. SCHNEIDER	.27		550-924		JFD BROUSE			619-508	2-28-78	MGM PROPERTIES	.27		652-96	9-15-79					
002	L. BLATTNER	1.43		532-926																
003	H. & A. STEPHAN	.46		538-363																
004	" "	1.50		326-926																
005	R. & F. WISNIEWSKI	2.03		356-333																
006	G. & V. SHENKER	3.46	203.1	463-403		V.M. SHENKER	3.46	203.1	559-1142	3-18-74	D. Kohn	3.465	203.1	589-517						
007	R. & F. WISNIEWSKI	2.10	10.0	356-333																
008	Wm. G. RIMES	1.0	135.0	485-69		J & M Rimes	1.0	135.0	621-779		B. Buhnow			622-226						
009	F. & M. KONSTEL	1.0	135.0	484-447		H. & N. Kirby	1.0	135.0	576-1111											
010	F. & I. GARDNER	4.33 3.70	12.0	278-601																
011	C. & E. FAY	.50		505-1059																
012	H. & A. ASH	1.46		282-325																
013	R. & H. LePROVOST	.57		289-57																
* 007	D. SAVAGE	(1/8 ac.)	0.50	99.0	696-277	4-5-83														
* 009	" "	(1/8 ac.)	0.88		696-277	4-5-83														



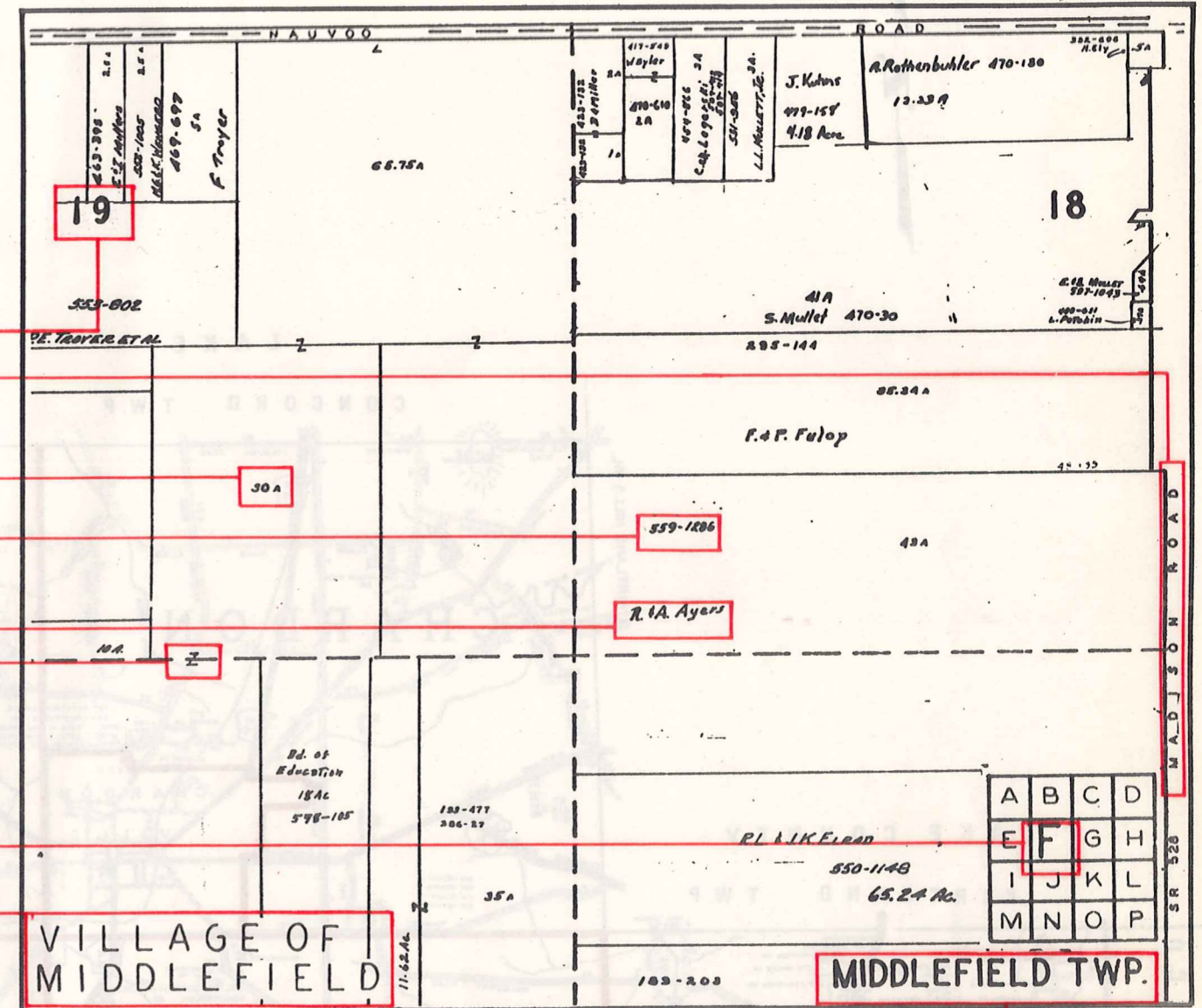
Explanation and Use Sheet for Geauga County, Ohio

SAMPLE (PARTIAL) COUNTY INDEX MAP



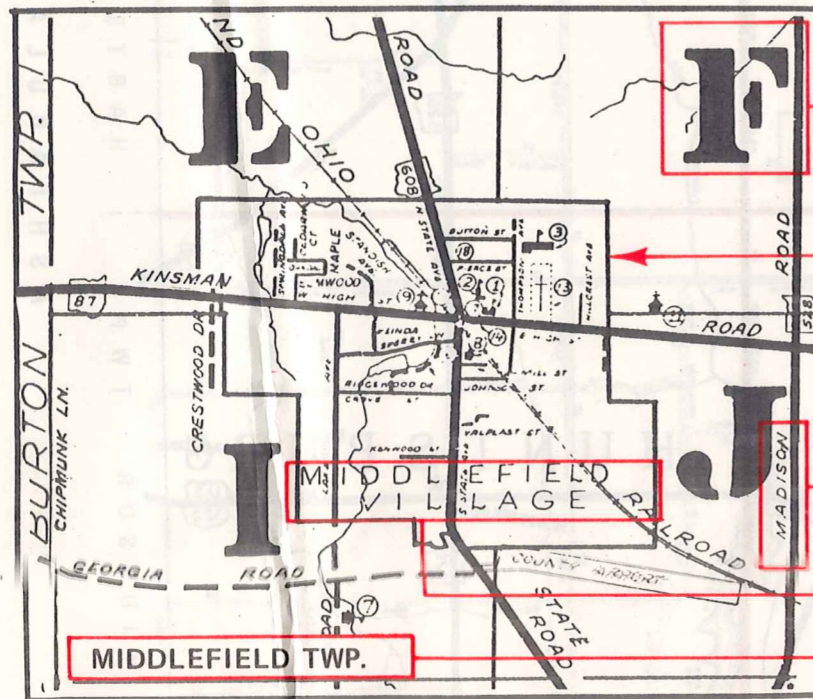
- Township Boundary
- Township Name
- Village Boundary
- Village Name
- Tract Lot Number
- Street Name
- Acreage
- Deed Book & Page
- Owners Name
- Denotes Continous Ownership

SAMPLE (PARTIAL) MAP PAGE



- Map Page Number
- Village Name
- Village Boundary
- Township Name

SAMPLE (PARTIAL) MUNICIPALITY INDEX MAP



- Street Name
- Village Name
- Township Name

USE OF THE MAP VOLUME

1. LOCATE THE GENERAL AREA OF INTEREST ON THE COUNTY INDEX MAP, ATLAS PAGE 'B', AND NOTE THE MUNICIPALITY NAME (TOWNSHIP OR VILLAGE).
2. REFER TO THE TABLE OF CONTENTS, ATLAS PAGE 'C', AND NOTE THE BEGINNING ATLAS PAGE NUMBER FOR THE MUNICIPALITY OF INTEREST.
3. TURN TO THE PAGE INDICATED. ON THIS PAGE WILL APPEAR AN INDEX MAP FOR THAT MUNICIPALITY.
4. LOCATE THE GENERAL AREA OF INTEREST AND NOTE THE MAP PAGE NUMBER. THIS MAY BE EITHER A LETTER OR A NUMBER.
5. MAP PAGES ARE IN ALPHABETICAL (OR NUMERICAL) SEQUENCE FOLLOWING THE MUNICIPALITY INDEX MAP. FOLLOW SEQUENCE TO THE MAP PAGE INDICATED.
6. LOCATE SPECIFIC PARCEL OF INTEREST AND NOTE THE DESIRED INFORMATION.

NOTE: ON SOME MAPS YOU MAY BE REFERRED TO A DETAIL SHEET SHOWING AN ENLARGEMENT OF THE AREA. THESE MAPS ARE FOUND AT THE END OF THE REGULAR MAP PAGES IN EACH MUNICIPALITY IN EITHER ALPHABETICAL OR NUMERICAL SEQUENCE.

NOTE: CHARDON VILLAGE HAS TITLE SHEETS. TO LOCATE OWNERS NAME, NOTE THE PARCEL NUMBER, REFER TO THE TITLE PAGE FOLLOWING THE MAP OF INTEREST, FOLLOW NUMERICAL SEQUENCE TO THE PARCEL NUMBER OF INTEREST AND NOTE THE DESIRED INFORMATION. IN ALL OTHER MUNICIPALITIES THE OWNERS NAME APPEARS ON THE MAP PAGE.

This book is the property of REAL ESTATE DATA, INC. and is distributed by REDI under a leasing arrangement requiring return to REDI upon termination of the lease. REDI reserves the right to reclaim this book if found in the possession of any firm or person where possession was obtained through any unauthorized source.